



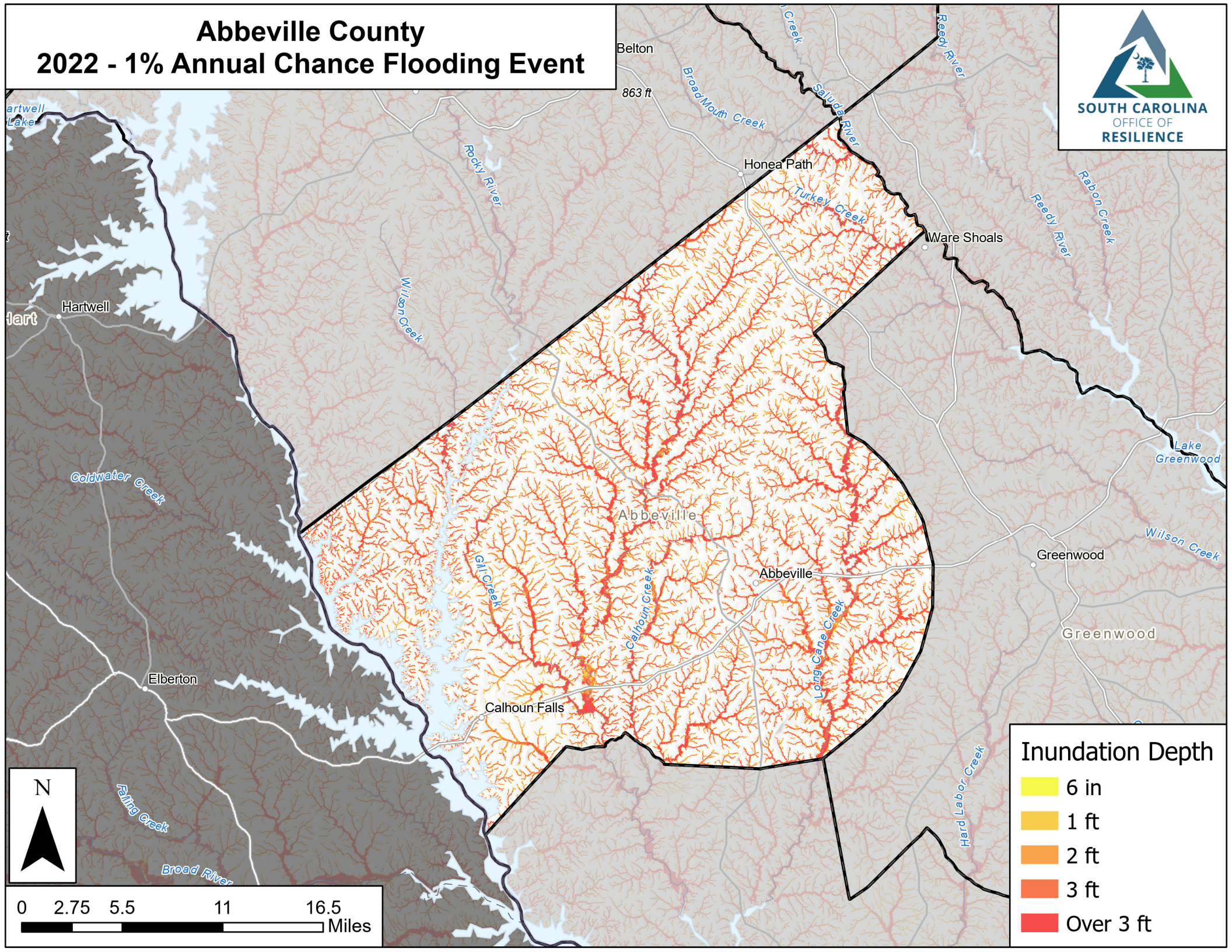
APPENDIX C:

Appendix C displays the 2022 - 1% Annual Chance Flooding Event model for each of South Carolina's counties. Flood models are provided by the First Street Foundation's Hazard Layers V2.0.

DRAFT

Abbeville County

2022 - 1% Annual Chance Flooding Event

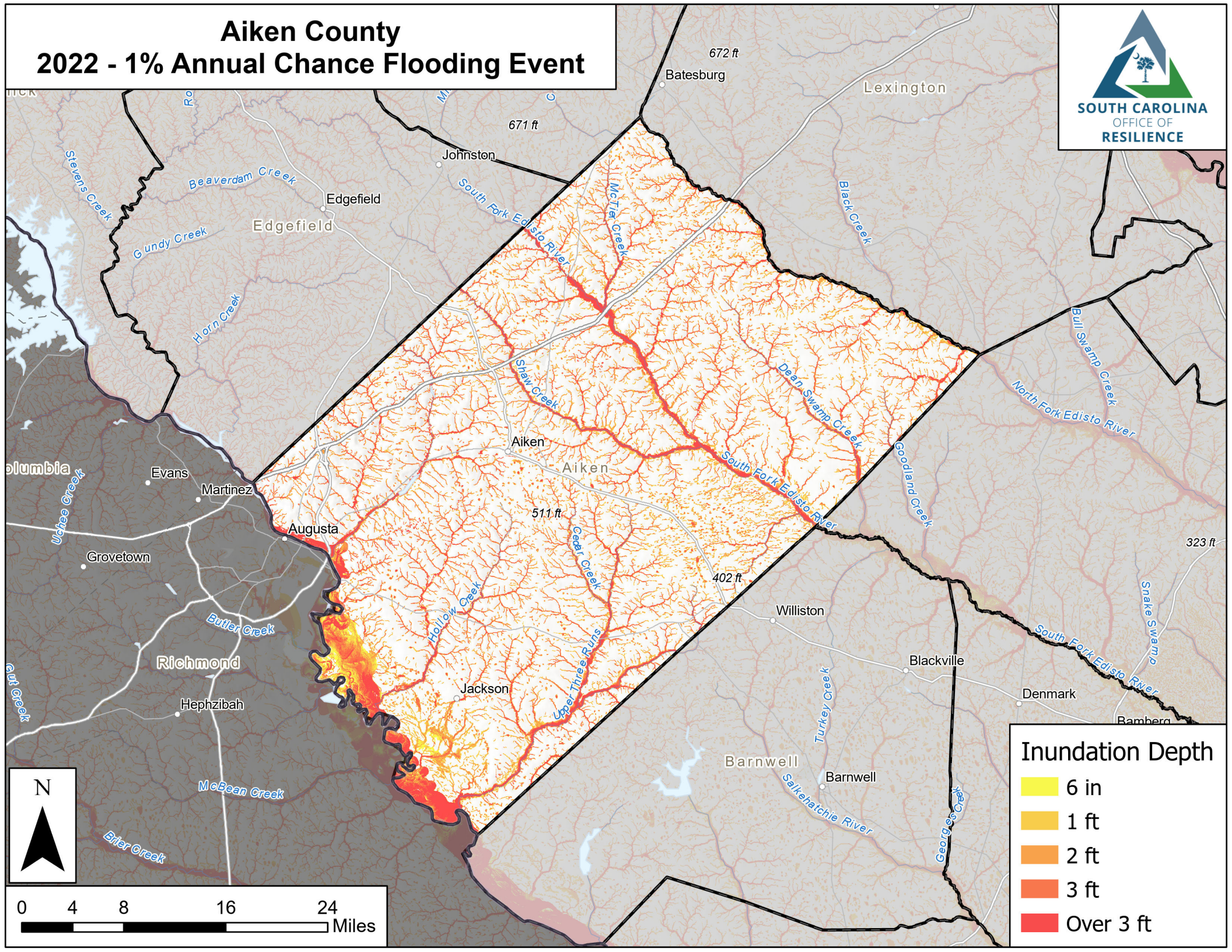


Inundation Depth

- 6 in
- 1 ft
- 2 ft
- 3 ft
- Over 3 ft

Aiken County

2022 - 1% Annual Chance Flooding Event

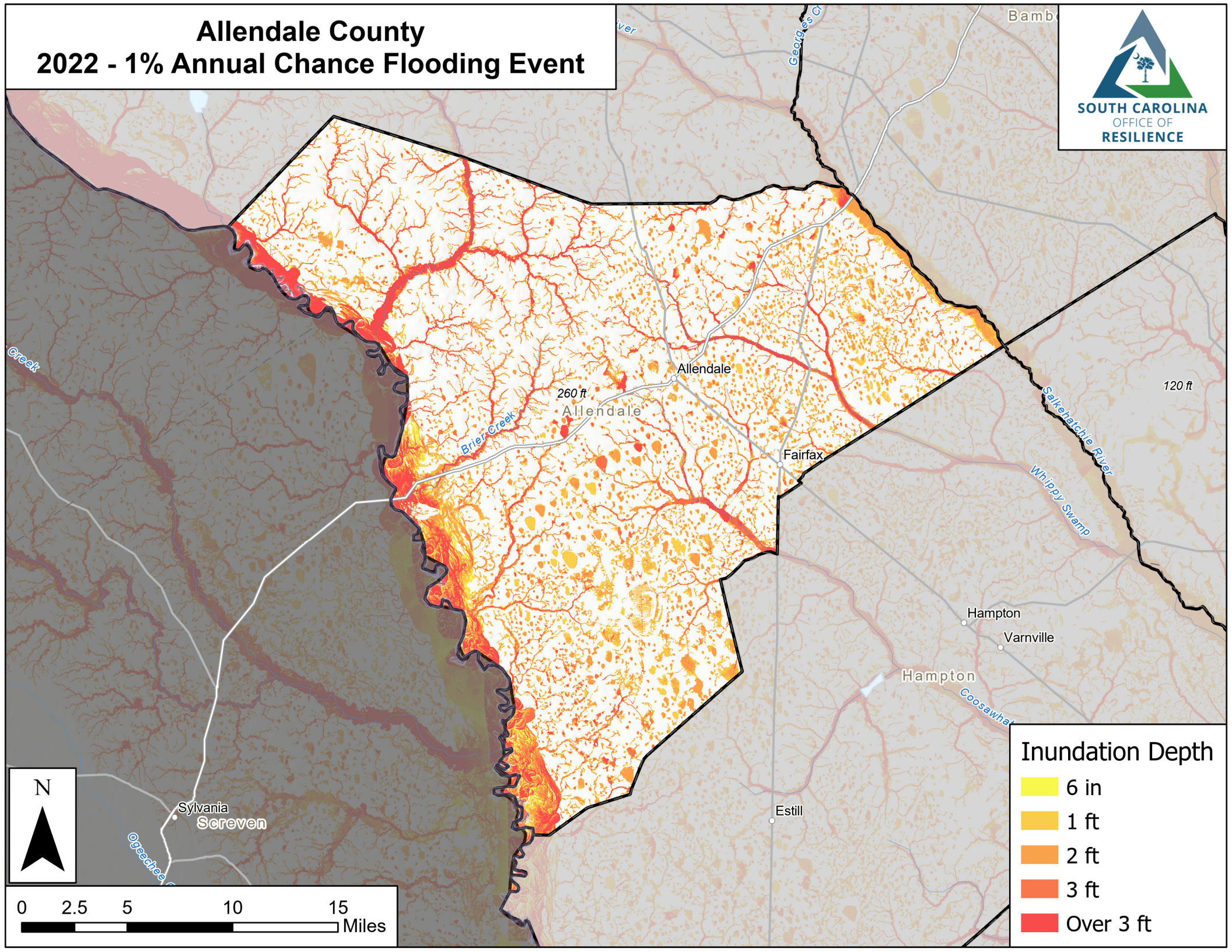


Inundation Depth

- 6 in
- 1 ft
- 2 ft
- 3 ft
- Over 3 ft

Allendale County

2022 - 1% Annual Chance Flooding Event

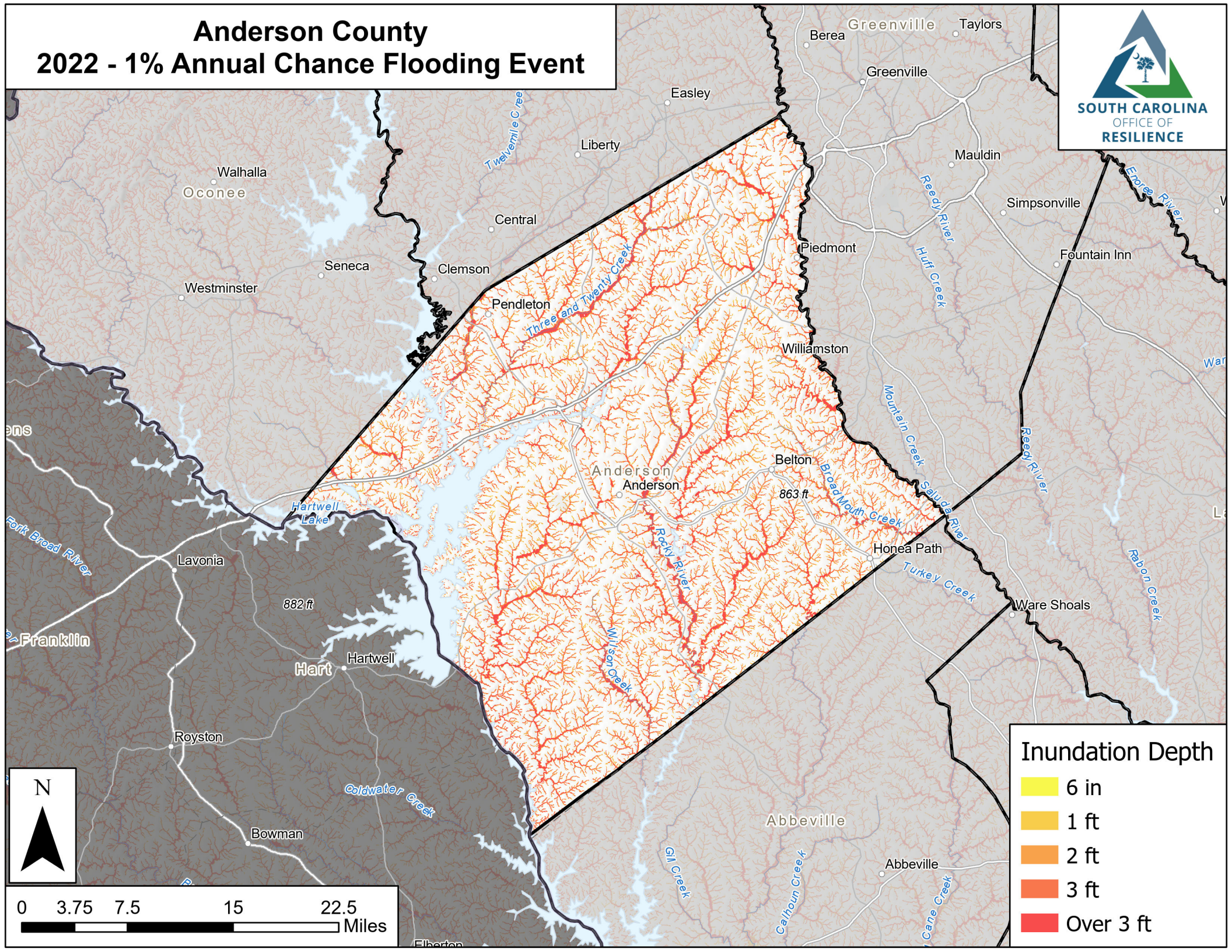


Inundation Depth

- 6 in
- 1 ft
- 2 ft
- 3 ft
- Over 3 ft

Anderson County

2022 - 1% Annual Chance Flooding Event

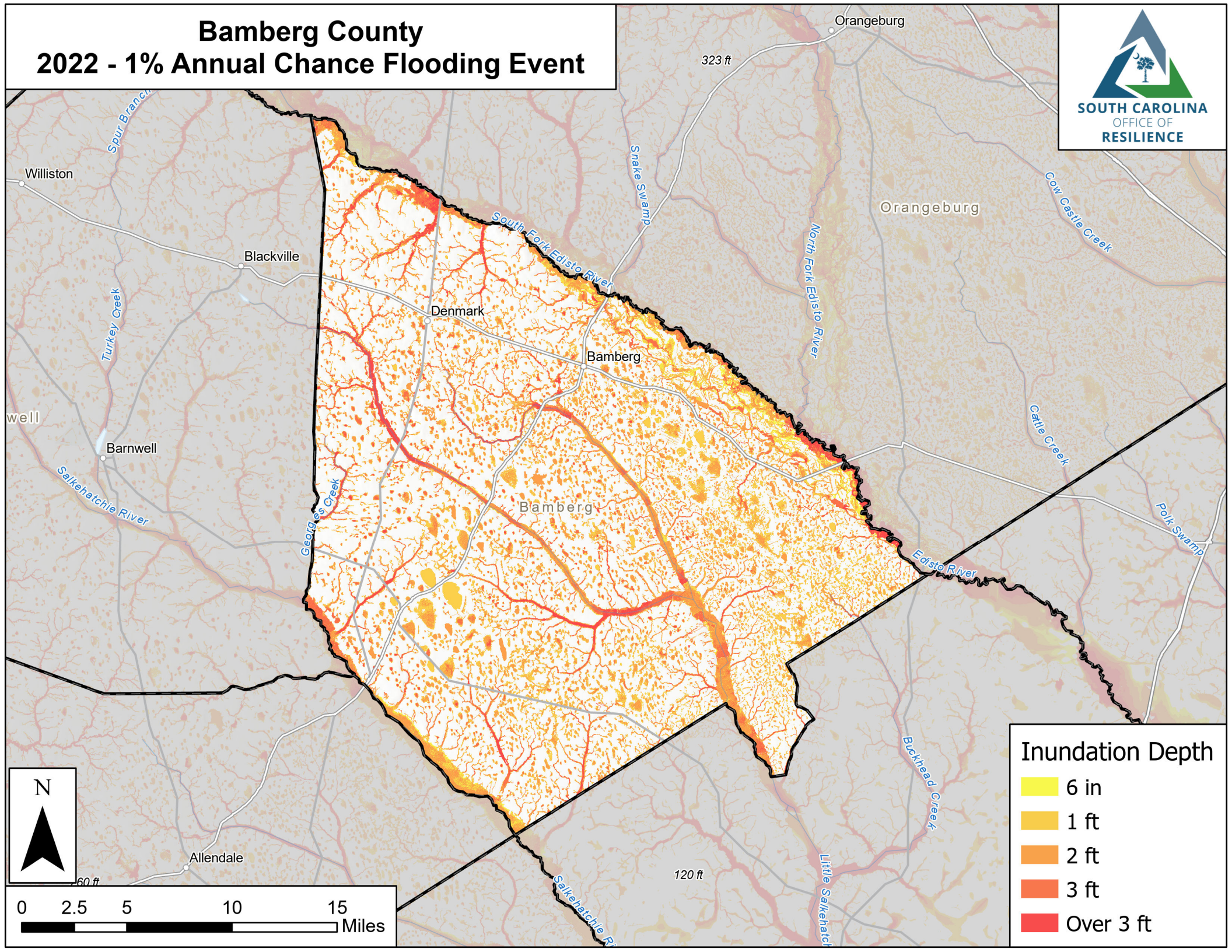


Inundation Depth

- 6 in
- 1 ft
- 2 ft
- 3 ft
- Over 3 ft

Bamberg County

2022 - 1% Annual Chance Flooding Event

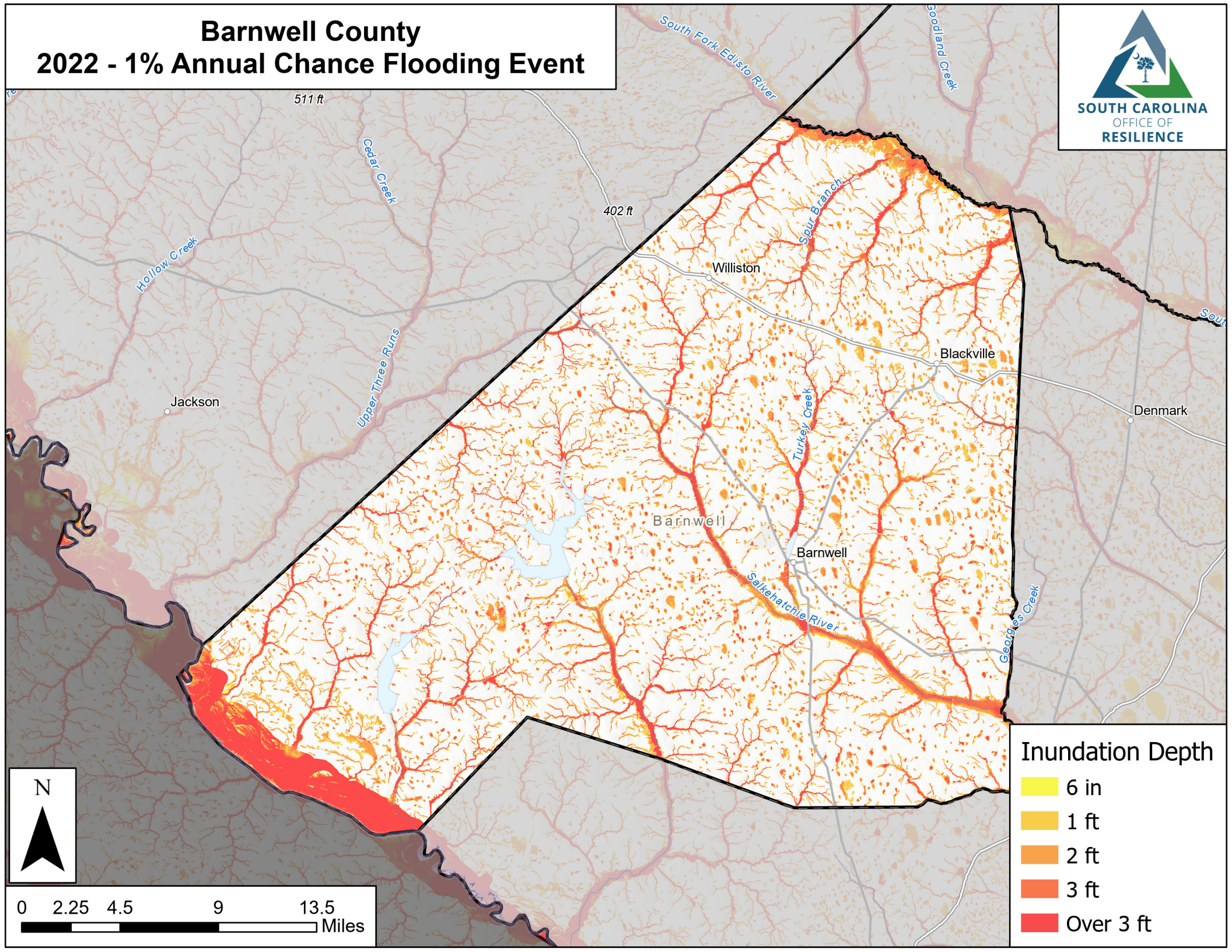


Inundation Depth

- 6 in
- 1 ft
- 2 ft
- 3 ft
- Over 3 ft

Barnwell County

2022 - 1% Annual Chance Flooding Event

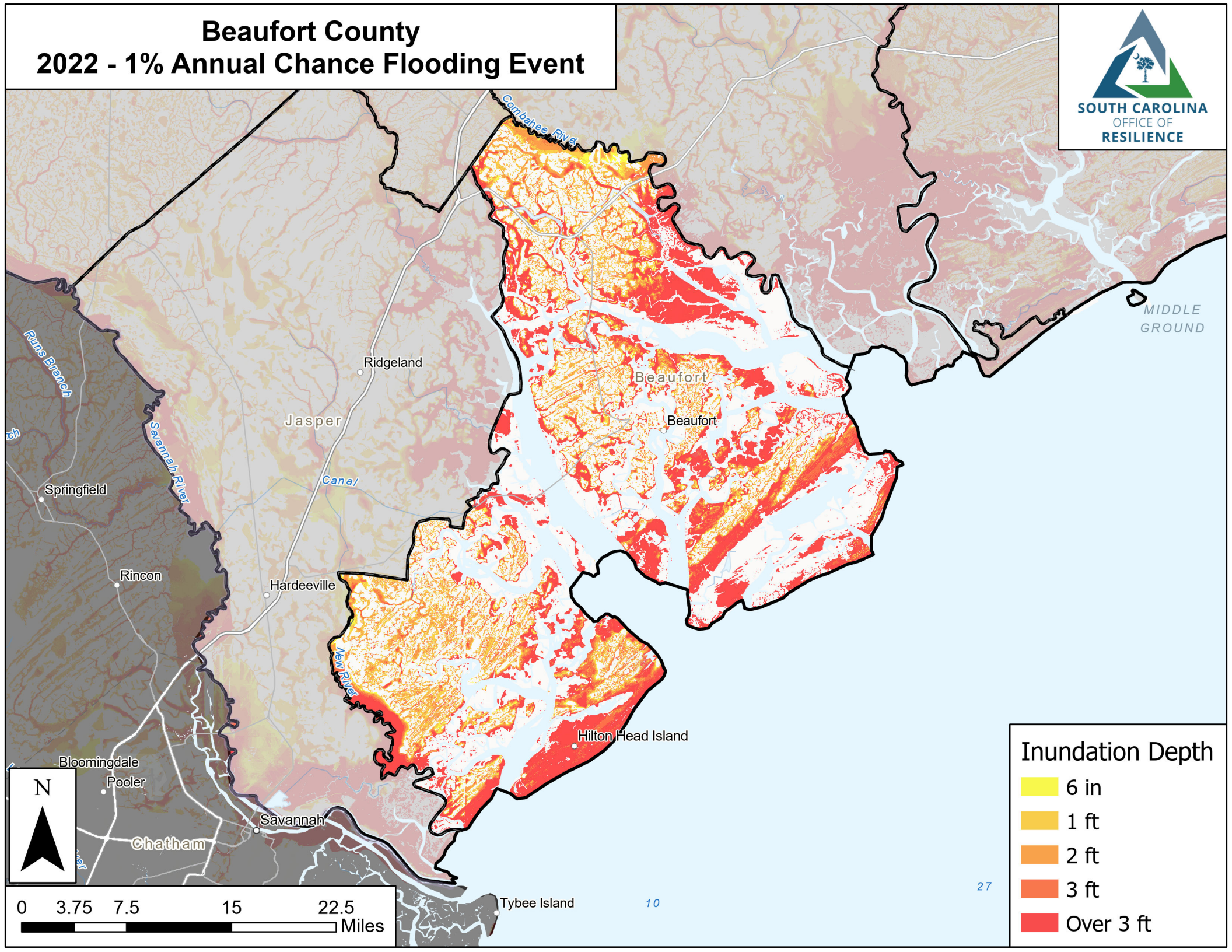


Inundation Depth

- 6 in
- 1 ft
- 2 ft
- 3 ft
- Over 3 ft

Beaufort County

2022 - 1% Annual Chance Flooding Event



Inundation Depth

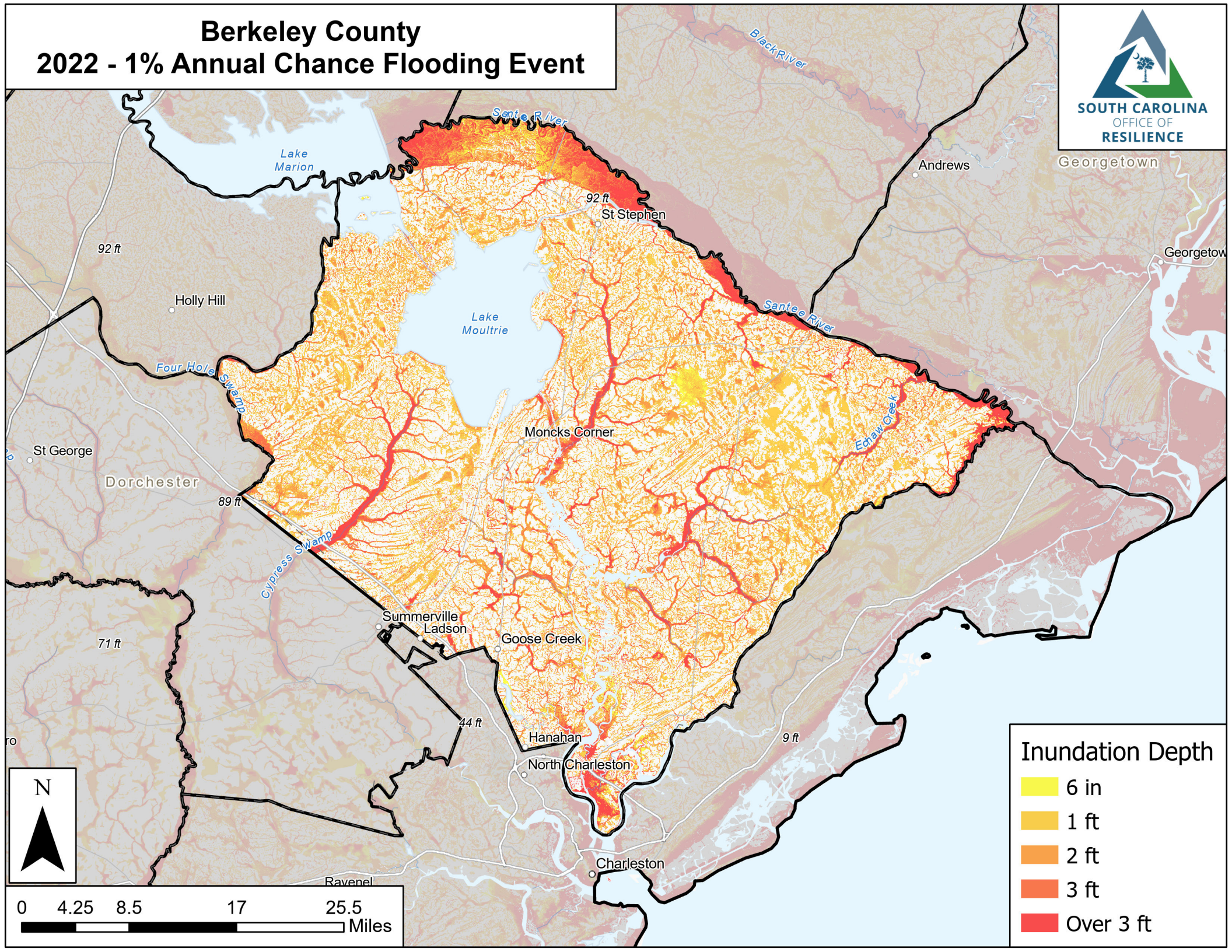
- 6 in
- 1 ft
- 2 ft
- 3 ft
- Over 3 ft



0 3.75 7.5 15 22.5 Miles

Berkeley County

2022 - 1% Annual Chance Flooding Event

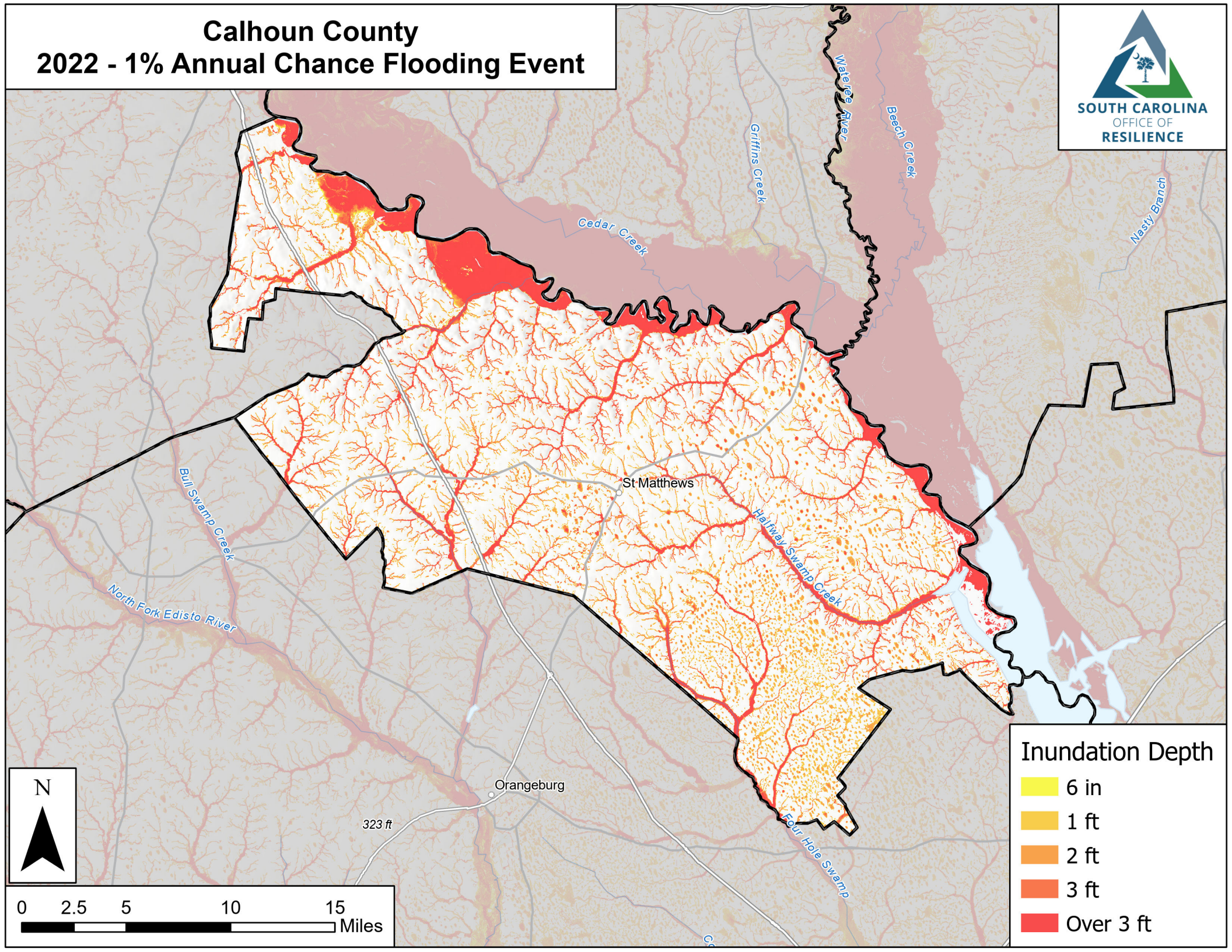


Inundation Depth

- 6 in
- 1 ft
- 2 ft
- 3 ft
- Over 3 ft

Calhoun County

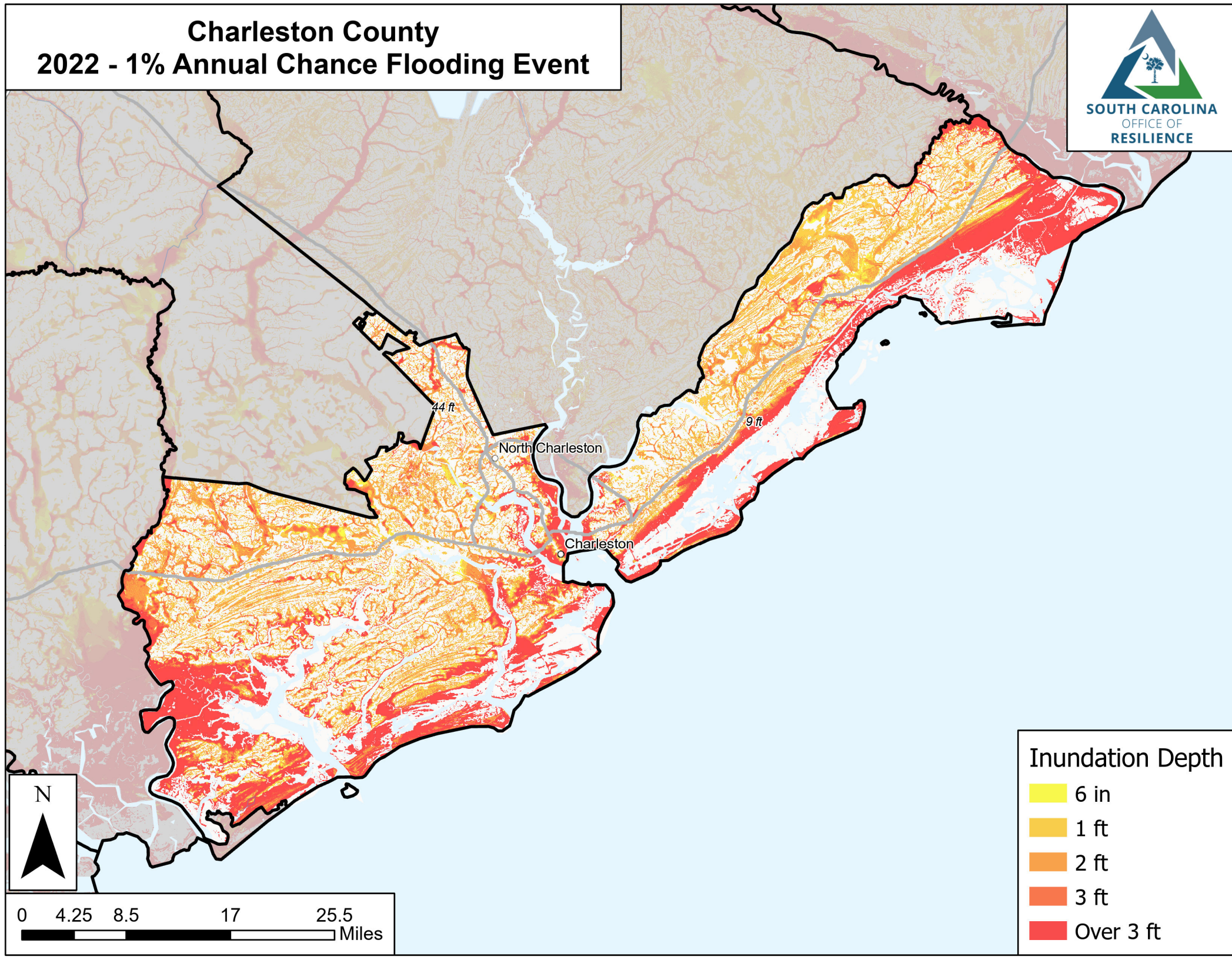
2022 - 1% Annual Chance Flooding Event



Inundation Depth

- 6 in
- 1 ft
- 2 ft
- 3 ft
- Over 3 ft

Charleston County 2022 - 1% Annual Chance Flooding Event

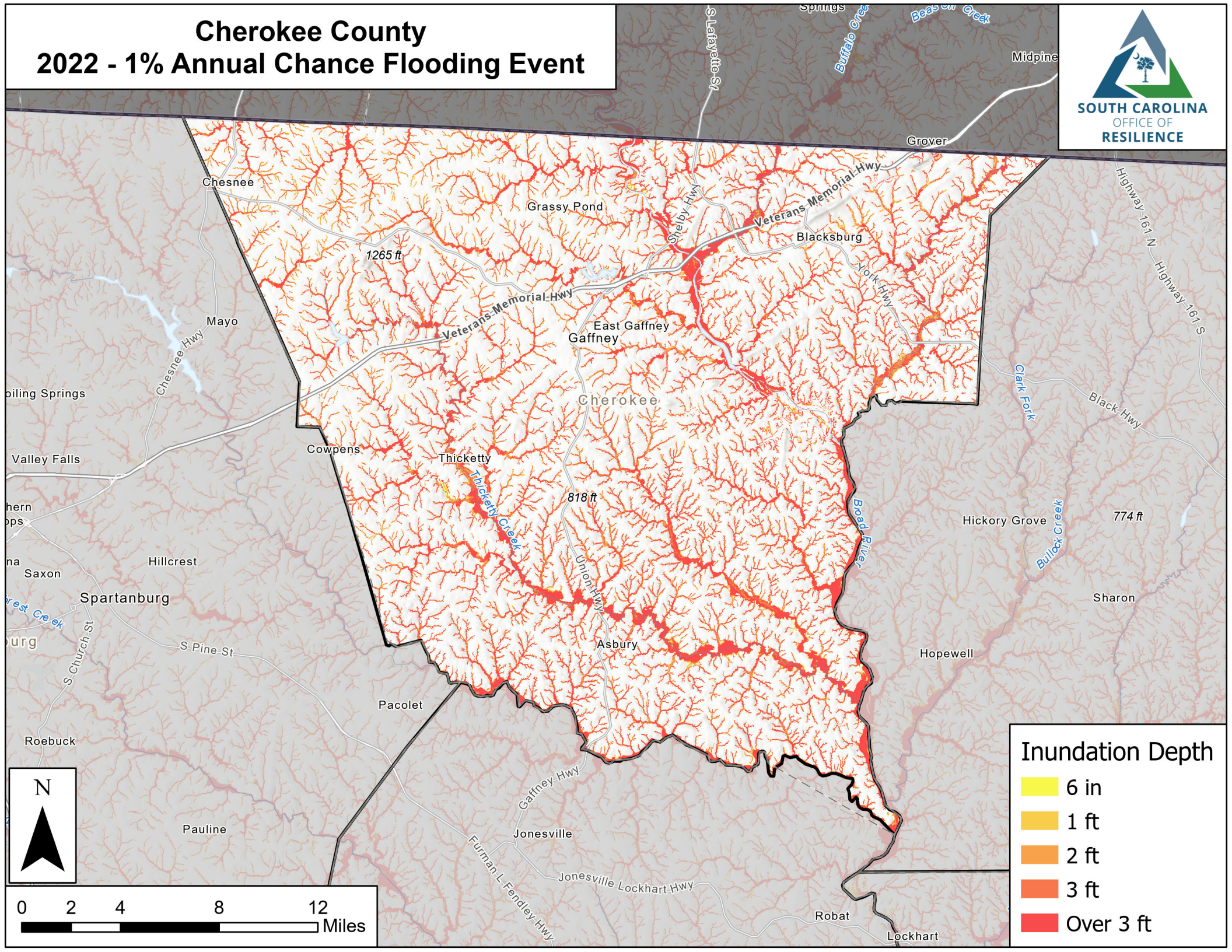


Inundation Depth

- 6 in
- 1 ft
- 2 ft
- 3 ft
- Over 3 ft

Cherokee County

2022 - 1% Annual Chance Flooding Event

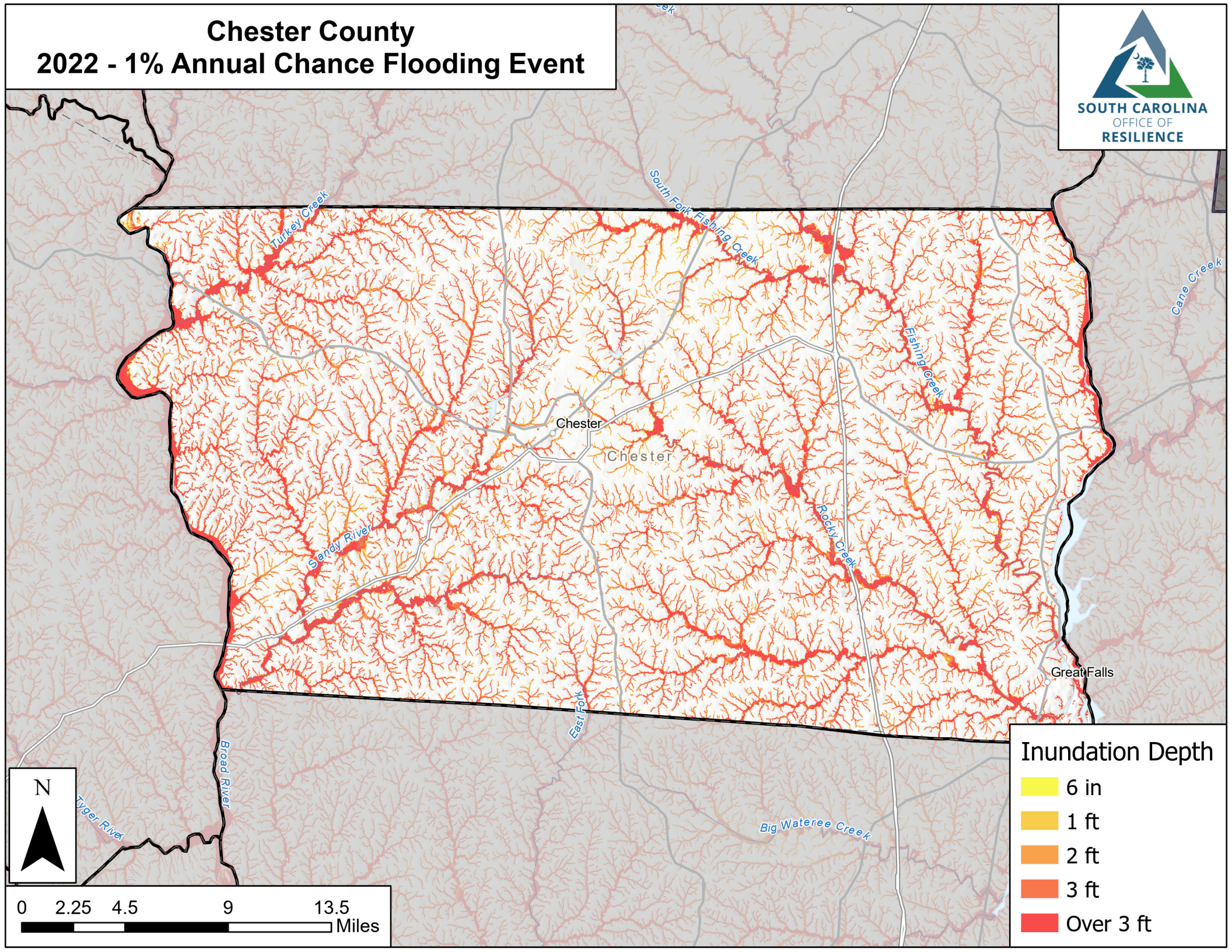


Inundation Depth

- 6 in
- 1 ft
- 2 ft
- 3 ft
- Over 3 ft

Chester County

2022 - 1% Annual Chance Flooding Event

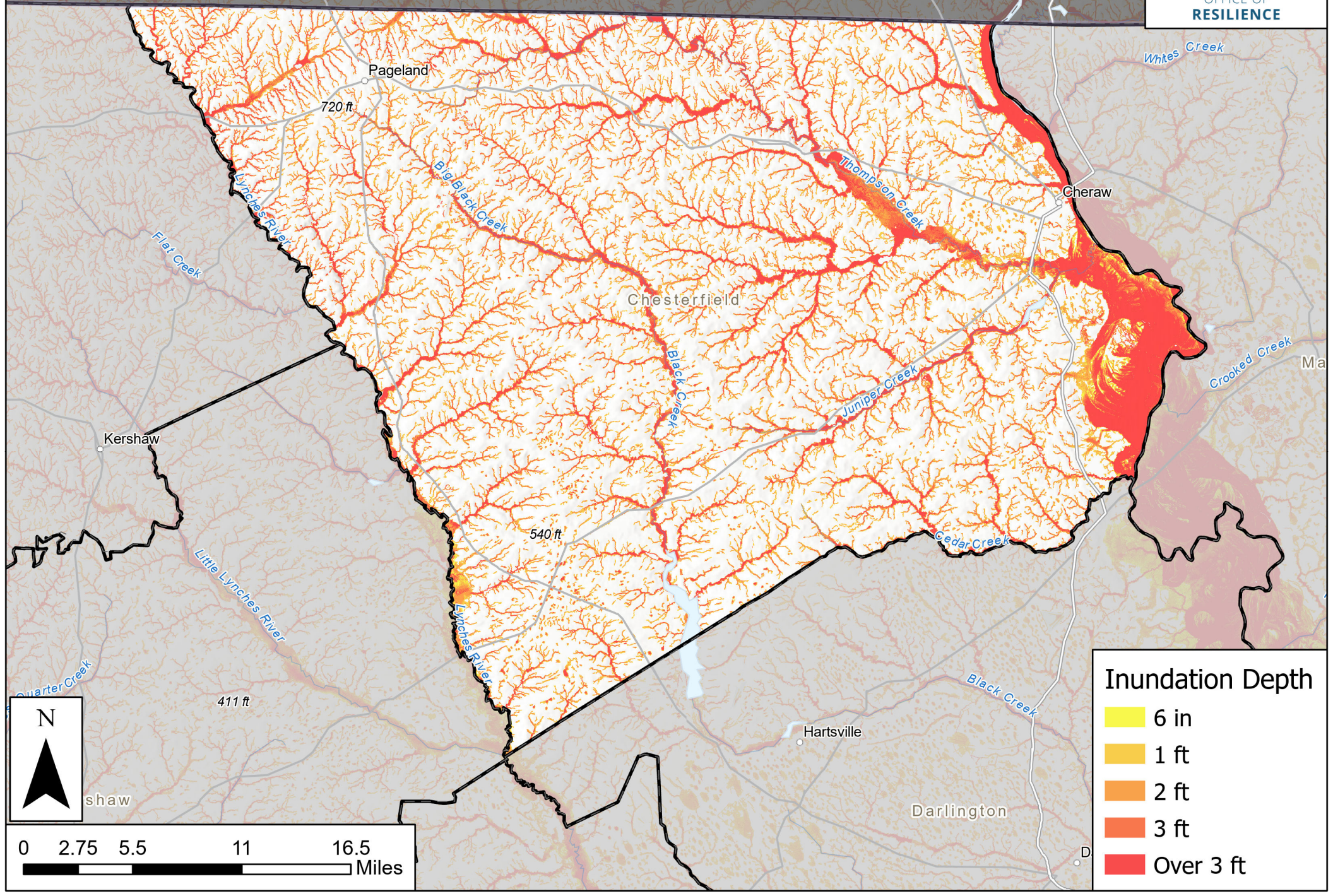


Inundation Depth

- 6 in
- 1 ft
- 2 ft
- 3 ft
- Over 3 ft

Chesterfield County

2022 - 1% Annual Chance Flooding Event

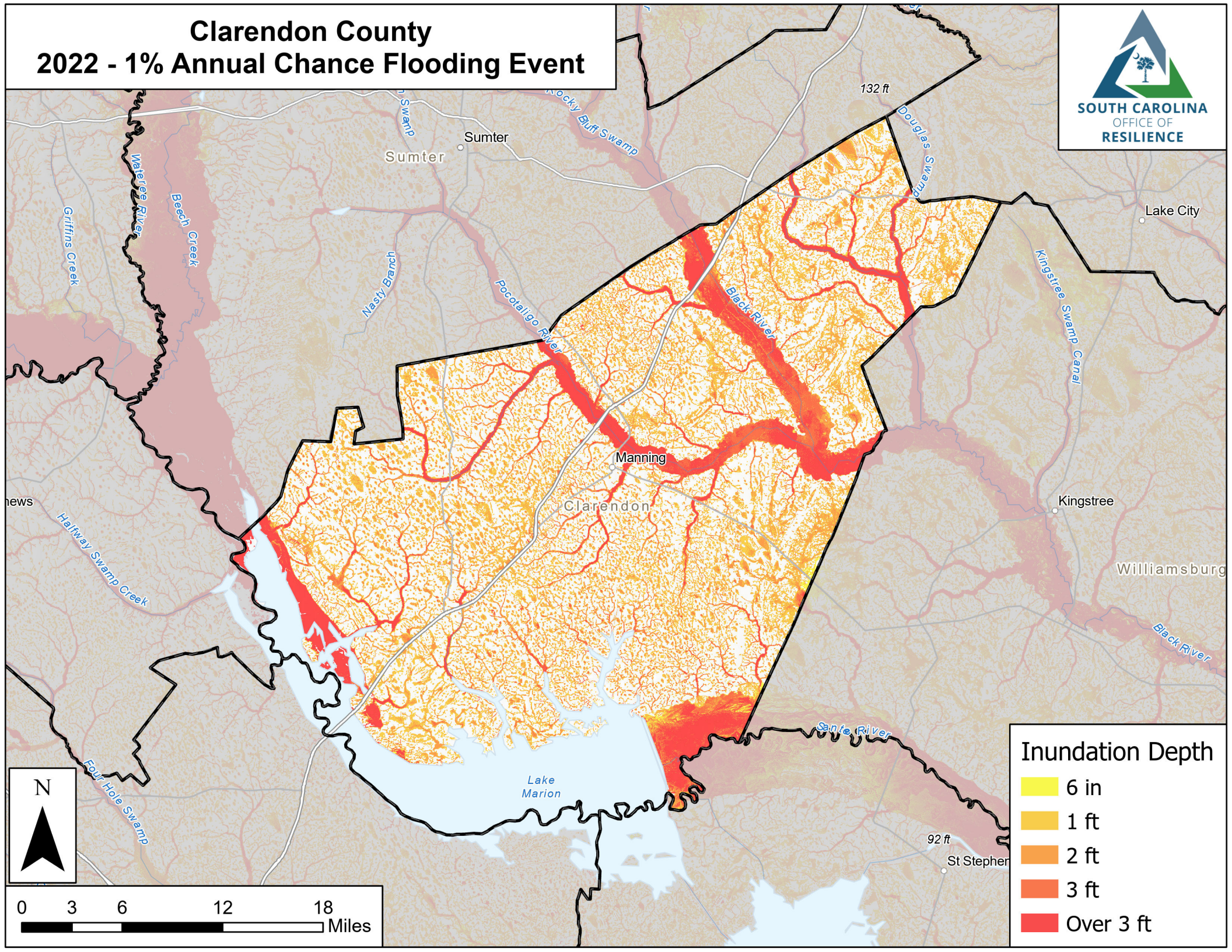


Inundation Depth

- 6 in
- 1 ft
- 2 ft
- 3 ft
- Over 3 ft

Clarendon County

2022 - 1% Annual Chance Flooding Event

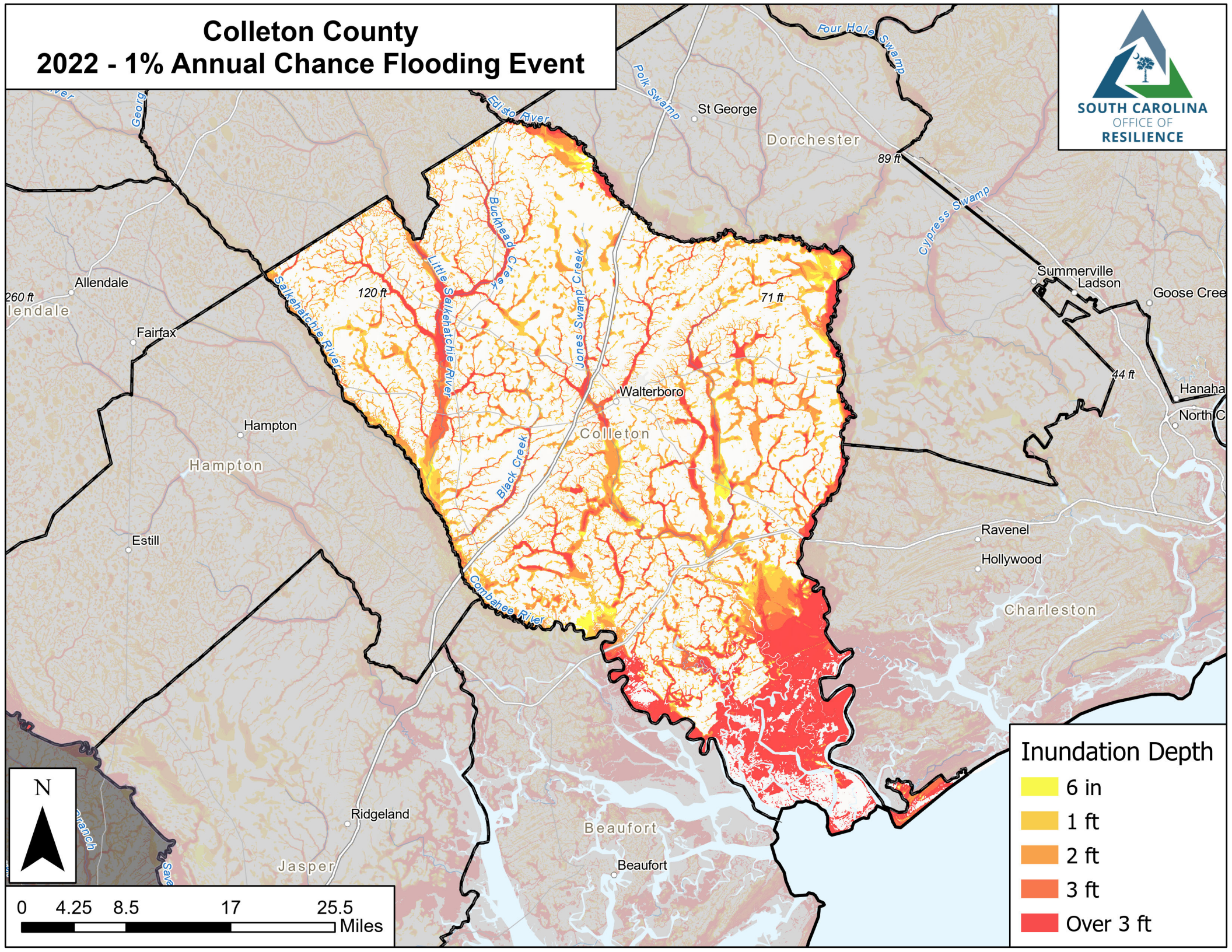


Inundation Depth

- 6 in
- 1 ft
- 2 ft
- 3 ft
- Over 3 ft

Colleton County

2022 - 1% Annual Chance Flooding Event

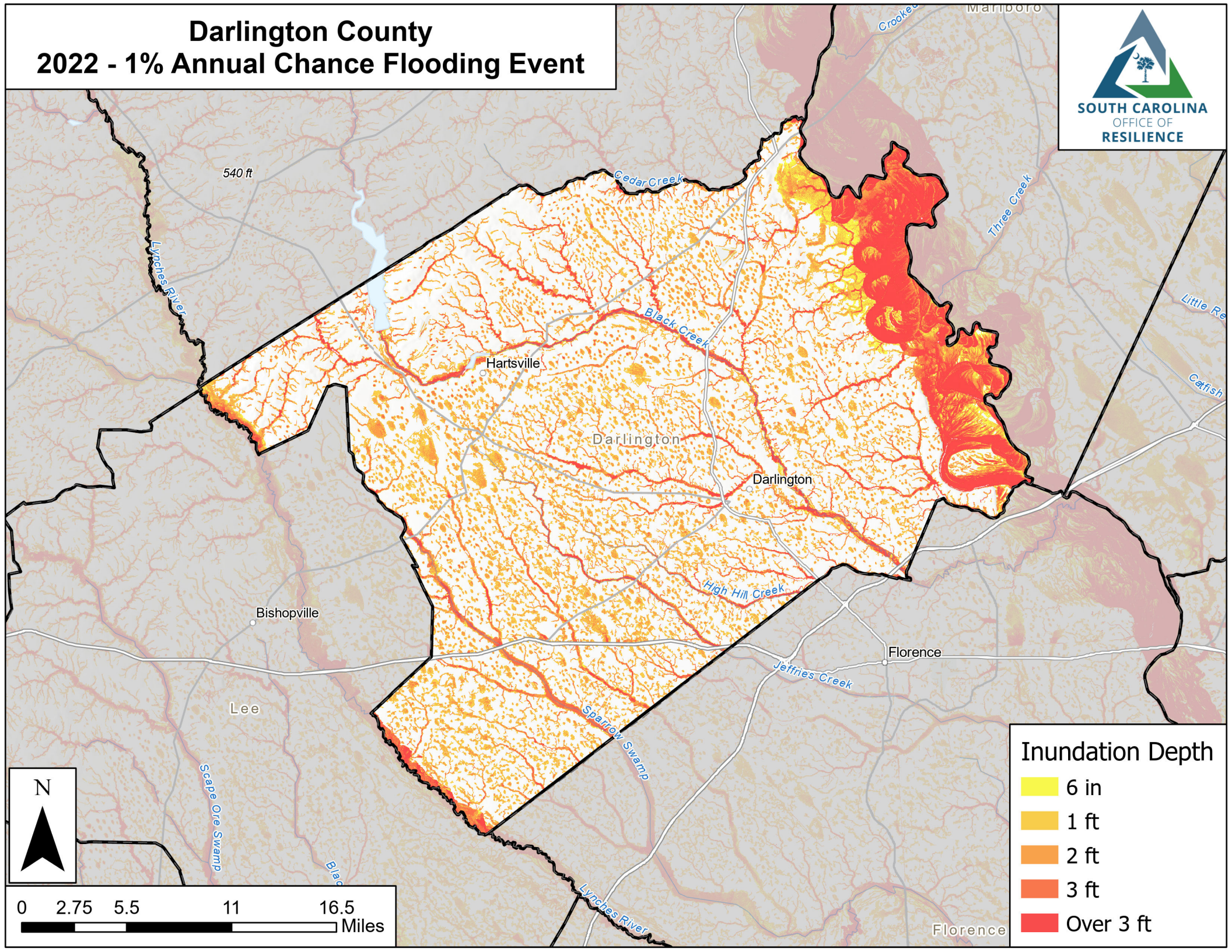


Inundation Depth

- 6 in
- 1 ft
- 2 ft
- 3 ft
- Over 3 ft

Darlington County

2022 - 1% Annual Chance Flooding Event

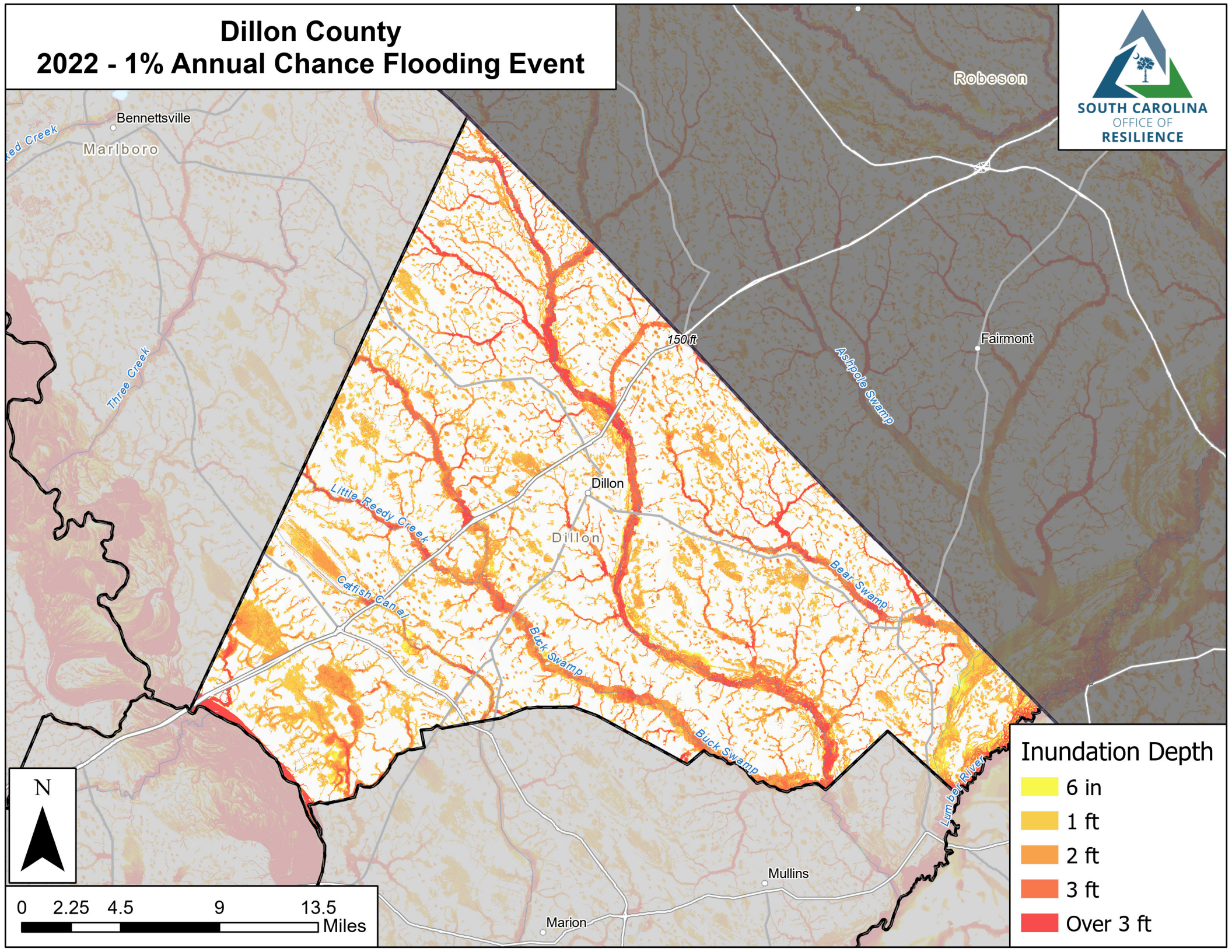


Inundation Depth

- 6 in
- 1 ft
- 2 ft
- 3 ft
- Over 3 ft

Dillon County

2022 - 1% Annual Chance Flooding Event

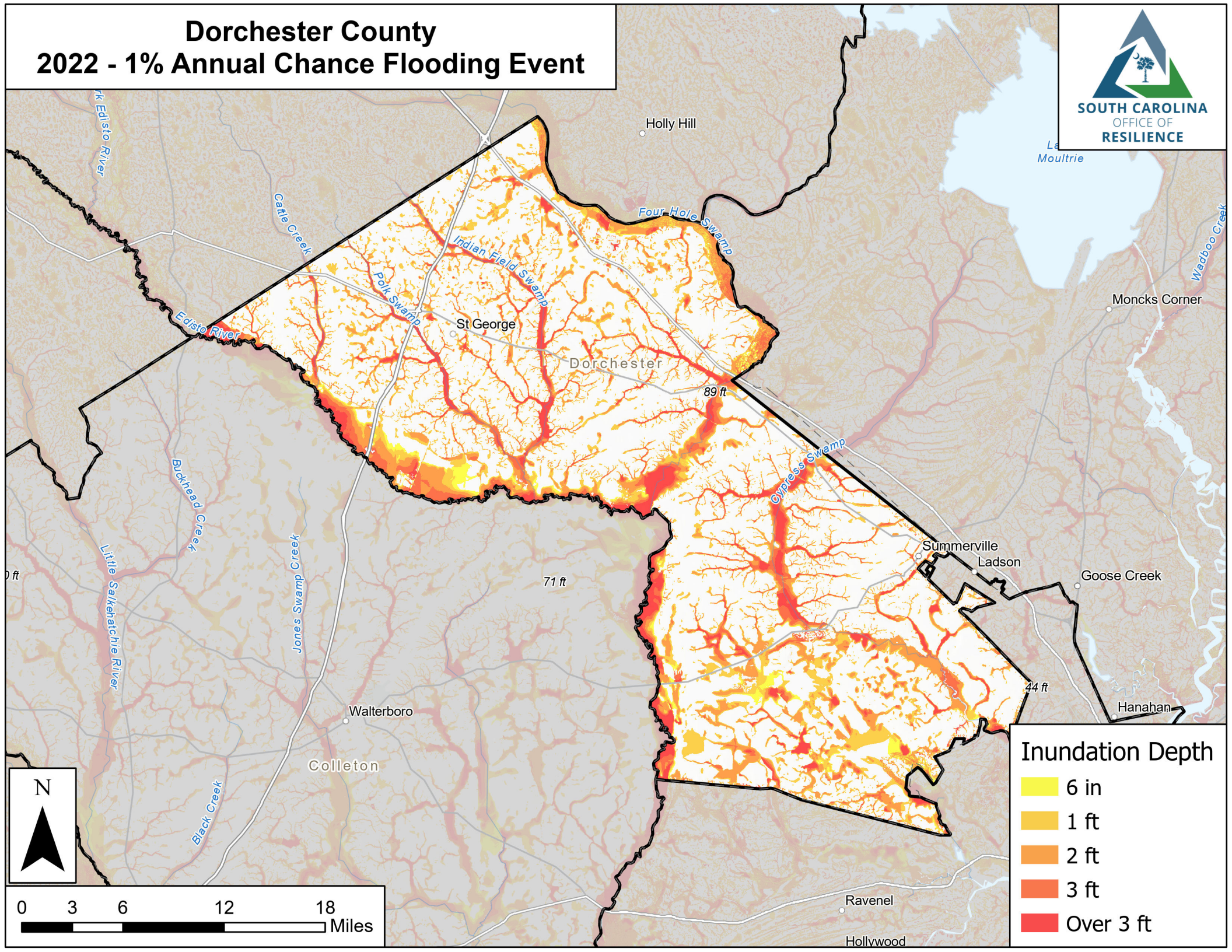


Inundation Depth

- 6 in
- 1 ft
- 2 ft
- 3 ft
- Over 3 ft

Dorchester County

2022 - 1% Annual Chance Flooding Event

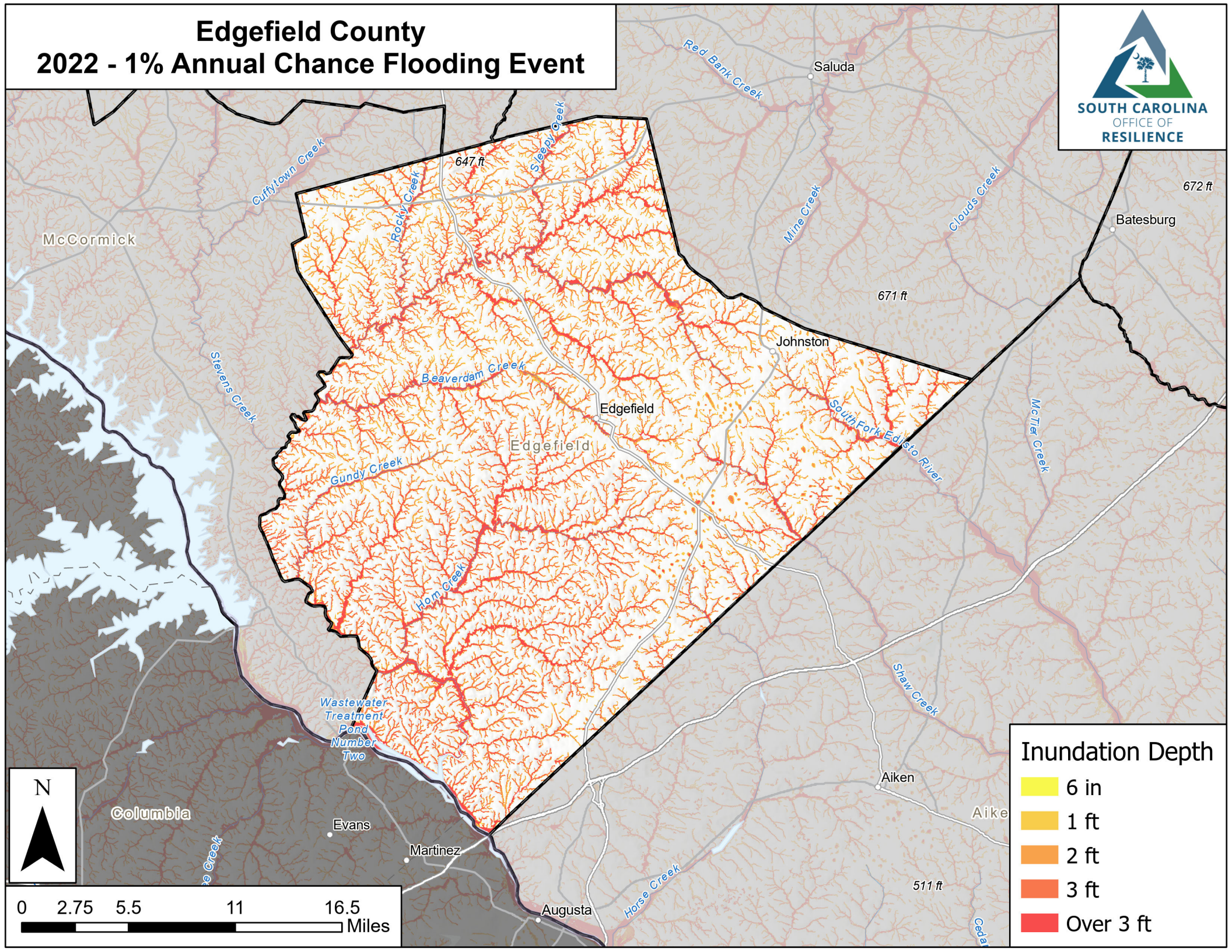


Inundation Depth

- 6 in
- 1 ft
- 2 ft
- 3 ft
- Over 3 ft

Edgefield County

2022 - 1% Annual Chance Flooding Event

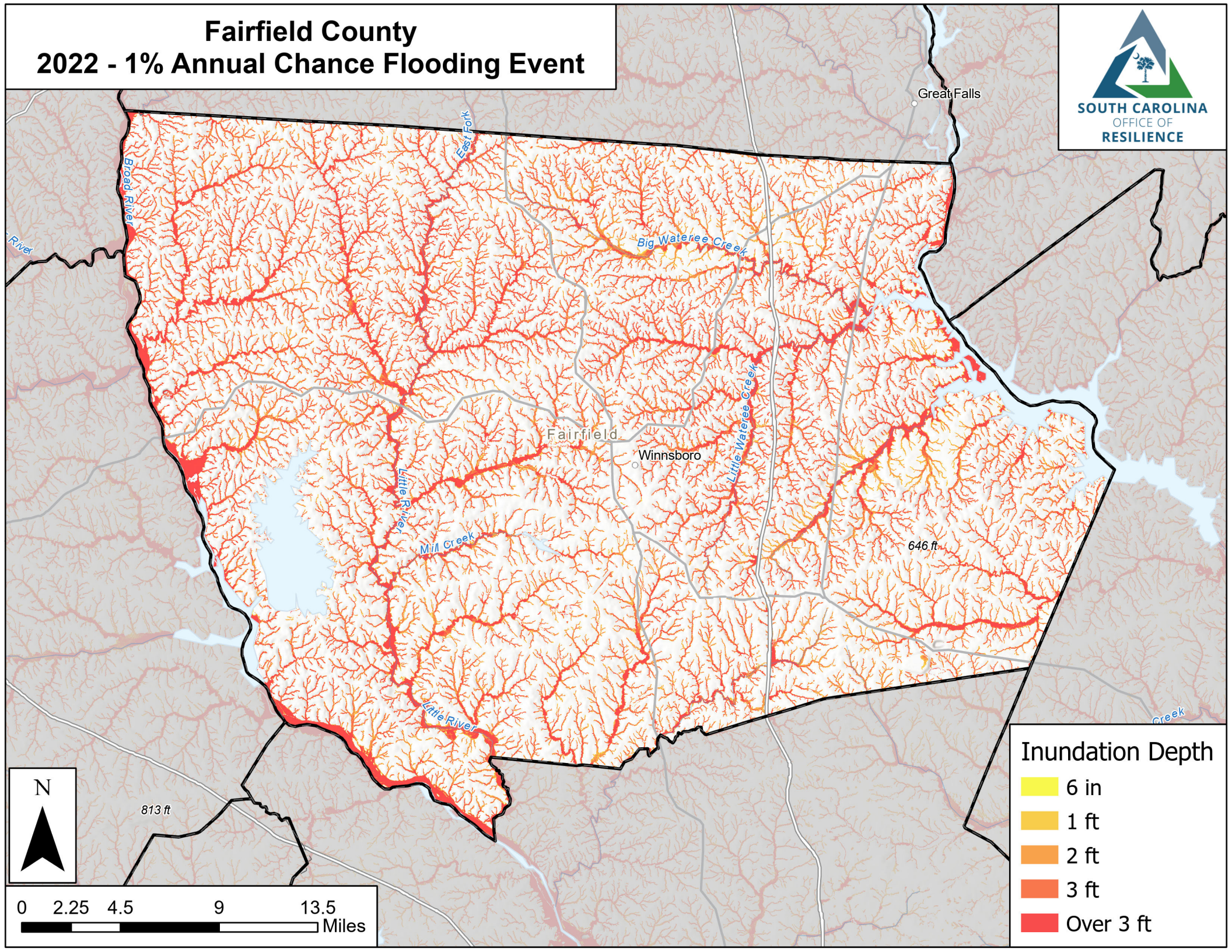


Inundation Depth

- 6 in
- 1 ft
- 2 ft
- 3 ft
- Over 3 ft

Fairfield County

2022 - 1% Annual Chance Flooding Event



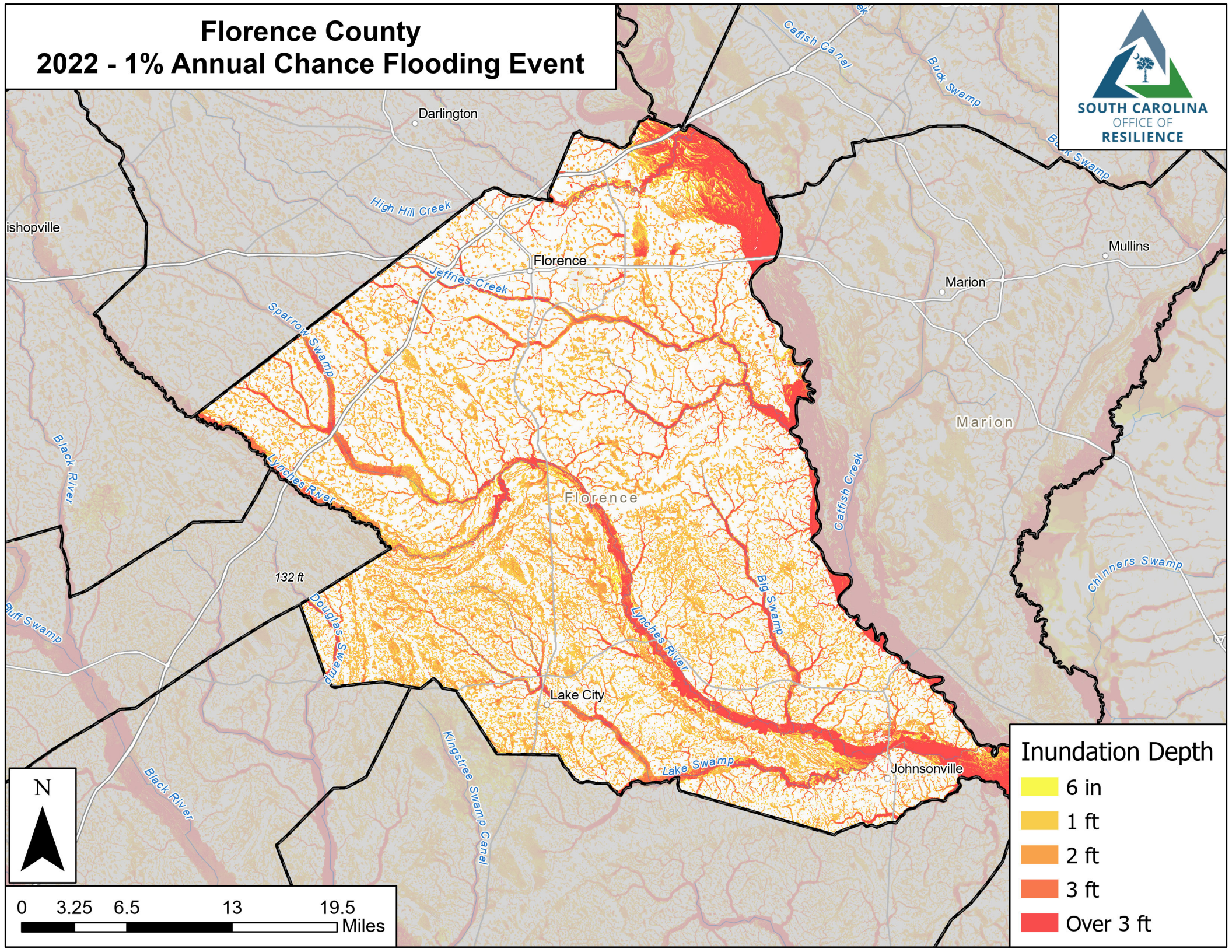


Inundation Depth

- 6 in
- 1 ft
- 2 ft
- 3 ft
- Over 3 ft

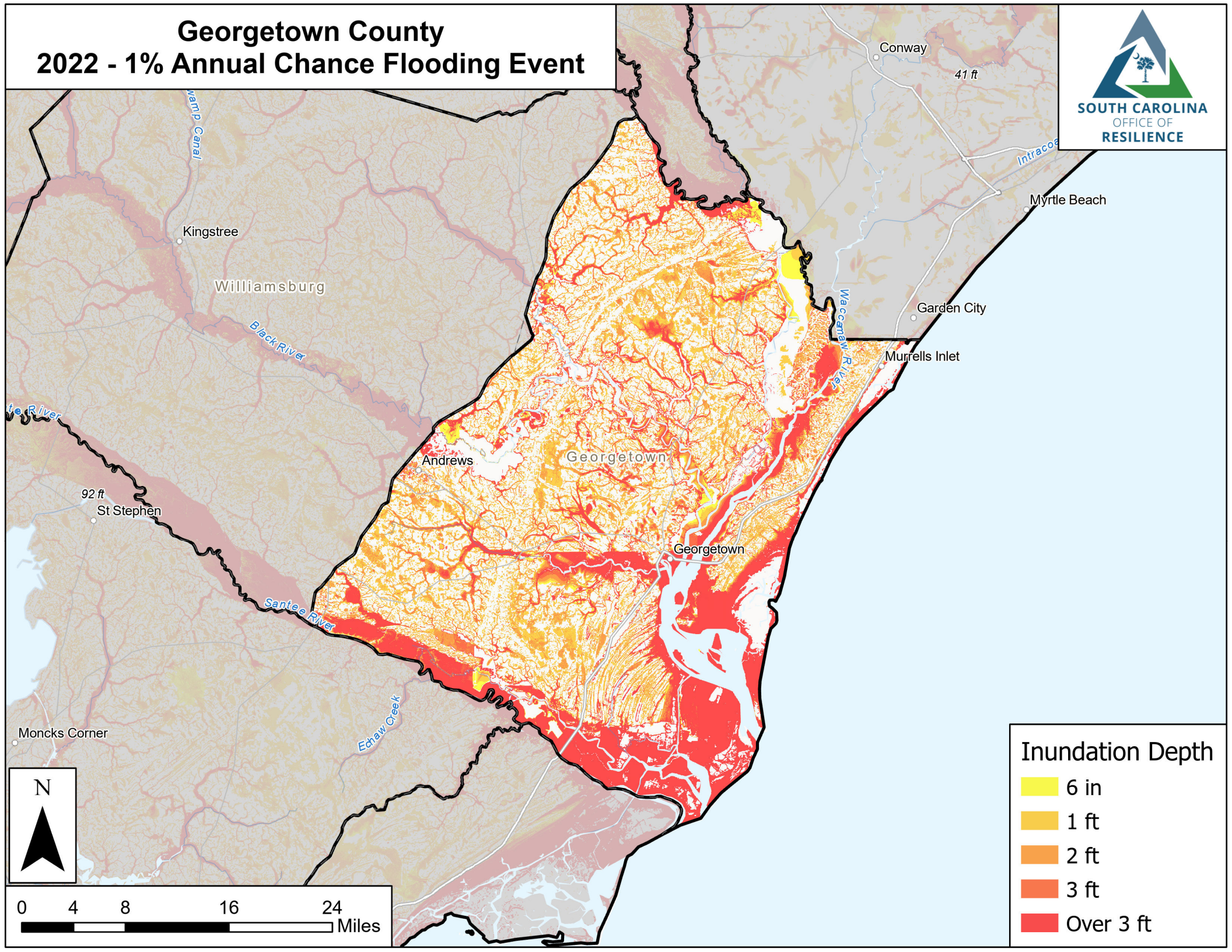
Florence County

2022 - 1% Annual Chance Flooding Event



Georgetown County

2022 - 1% Annual Chance Flooding Event

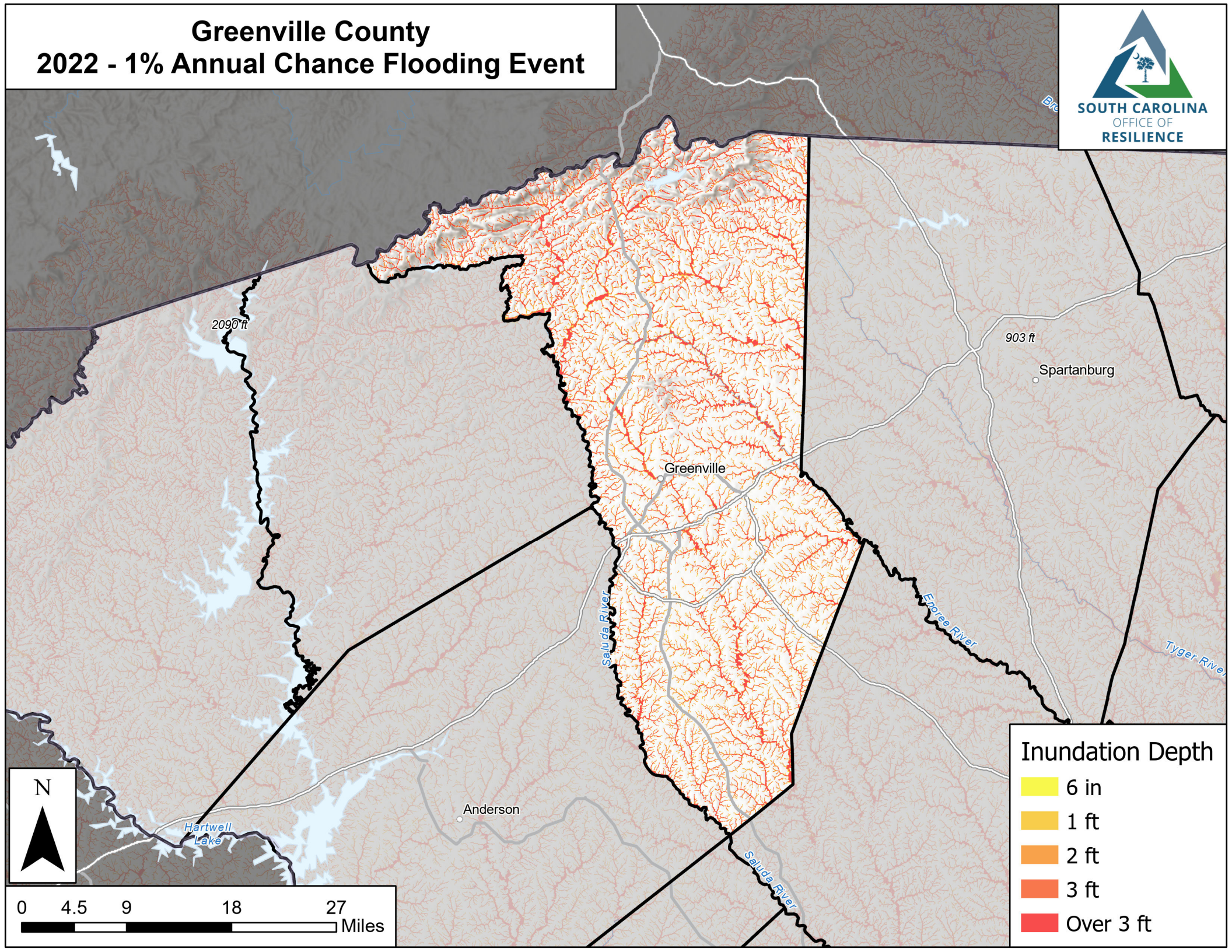


Inundation Depth

- 6 in
- 1 ft
- 2 ft
- 3 ft
- Over 3 ft

Greenville County

2022 - 1% Annual Chance Flooding Event

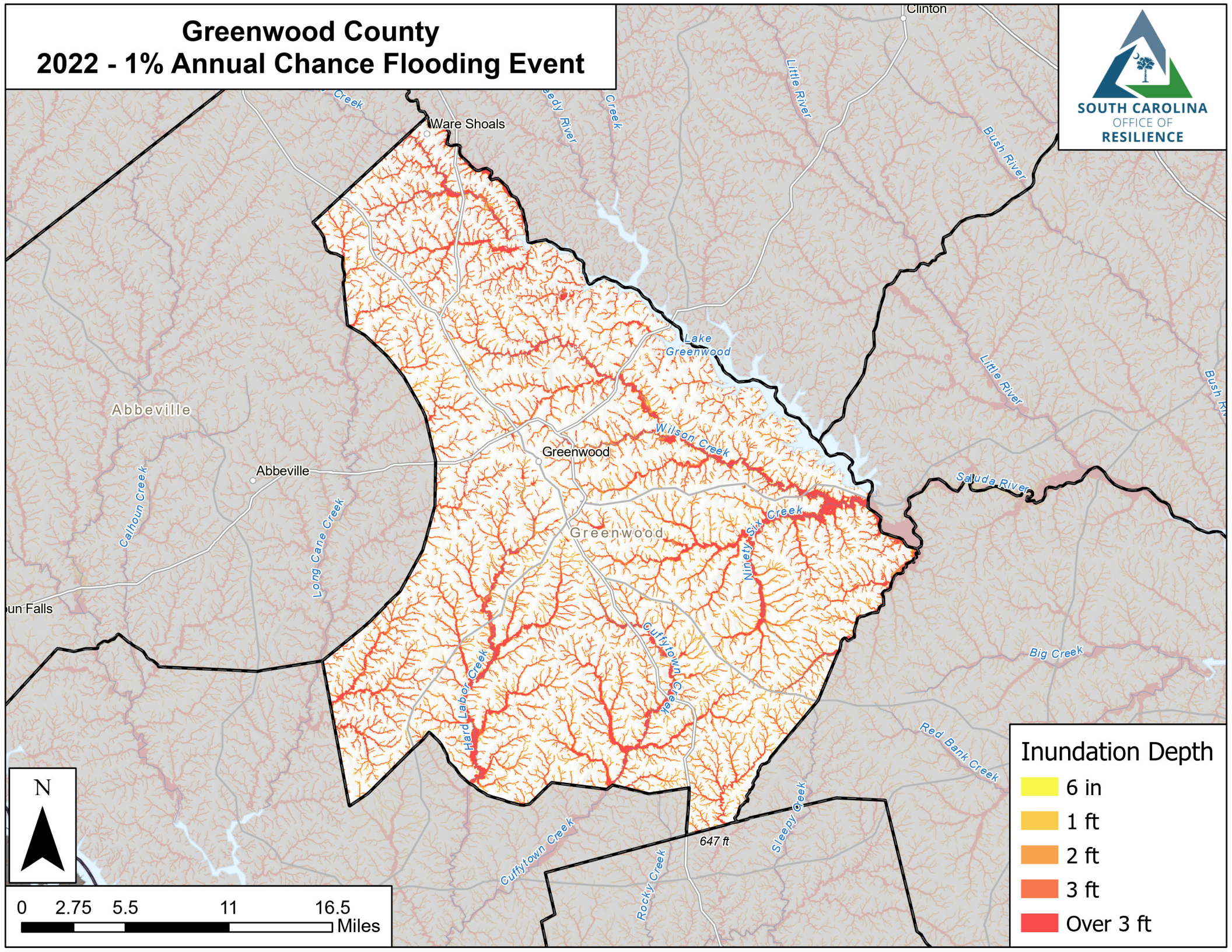


Inundation Depth

- 6 in
- 1 ft
- 2 ft
- 3 ft
- Over 3 ft

Greenwood County

2022 - 1% Annual Chance Flooding Event

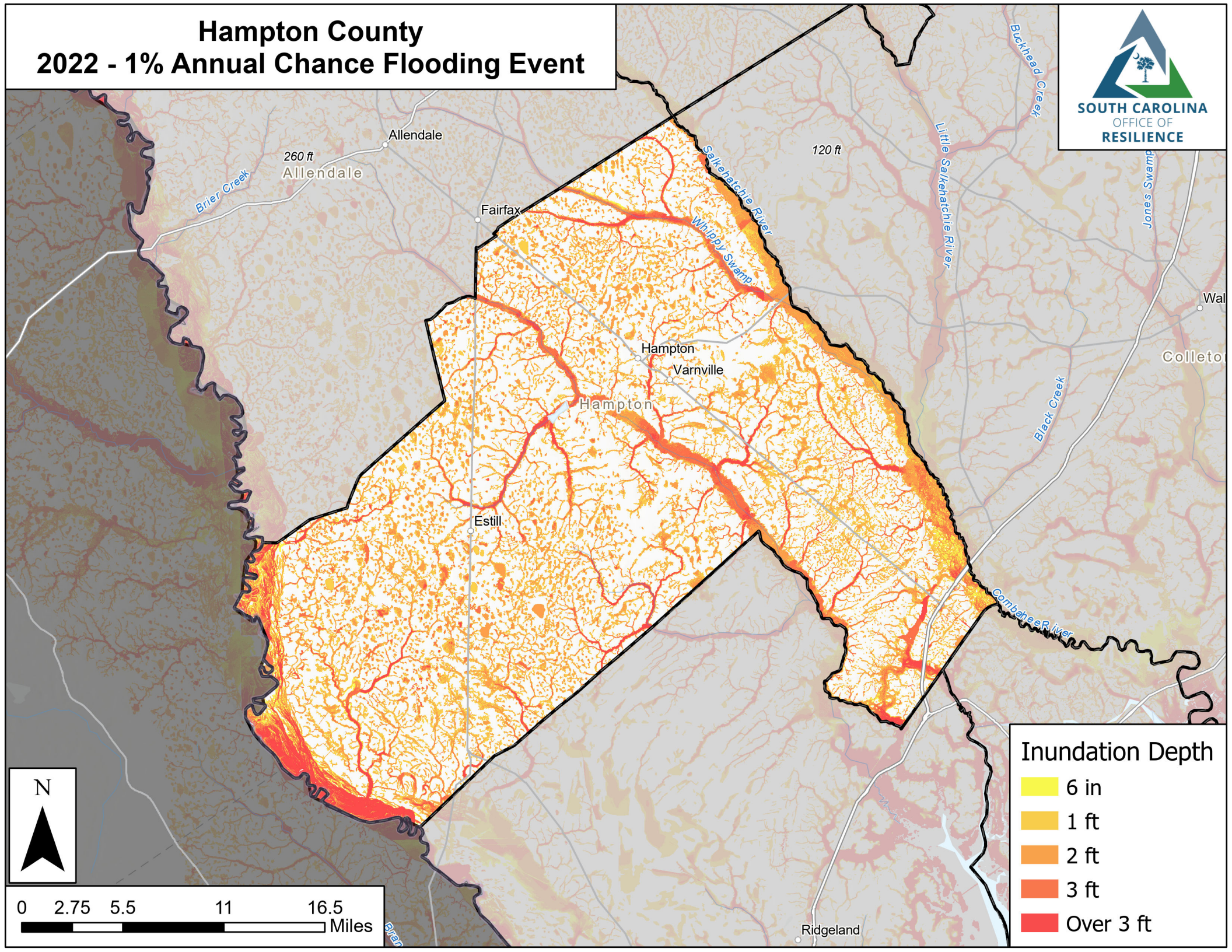


Inundation Depth

- 6 in
- 1 ft
- 2 ft
- 3 ft
- Over 3 ft

Hampton County

2022 - 1% Annual Chance Flooding Event

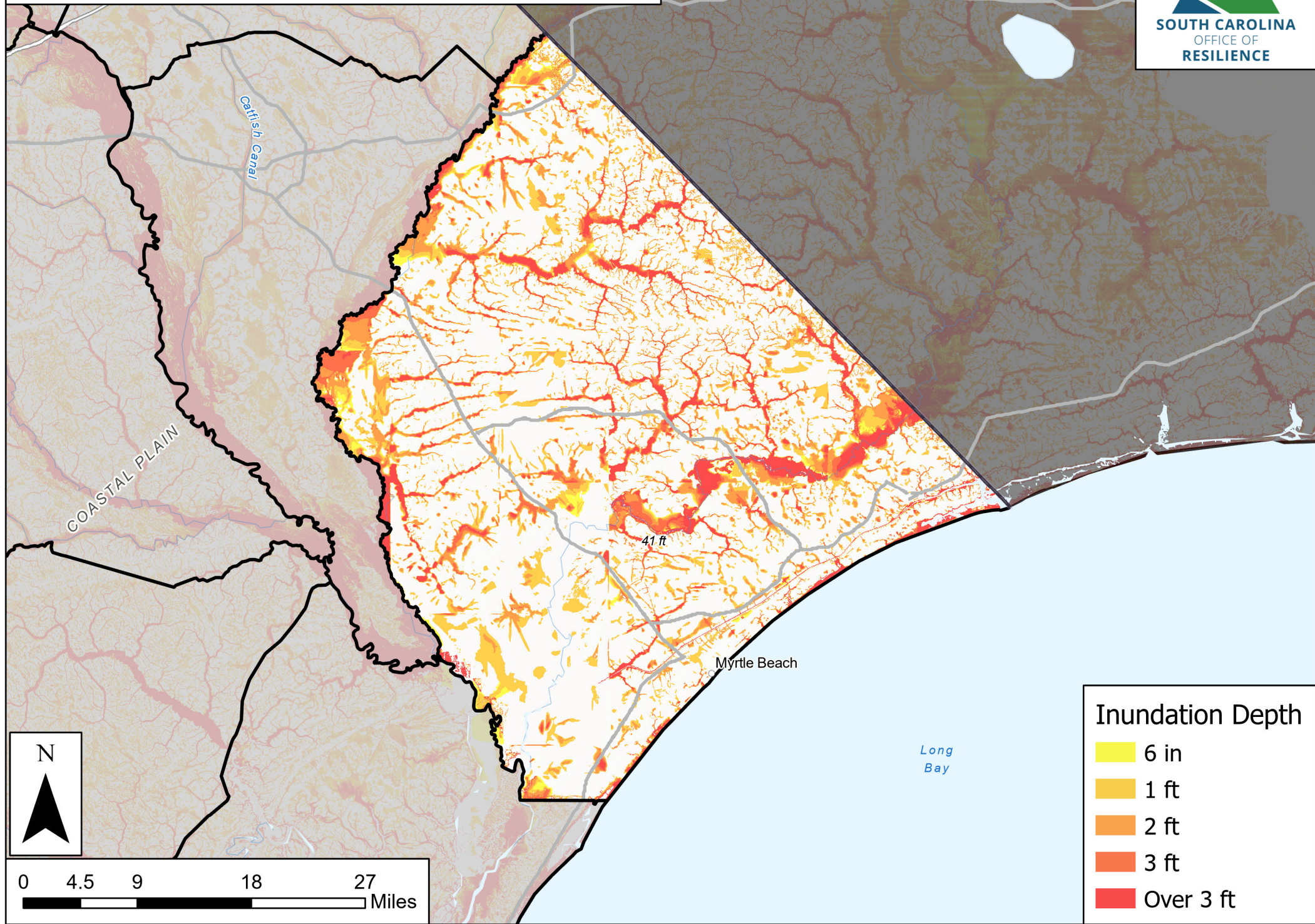


Inundation Depth

- 6 in
- 1 ft
- 2 ft
- 3 ft
- Over 3 ft

Horry County

2022 - 1% Annual Chance Flooding Event


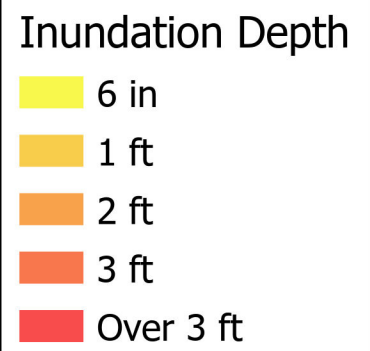
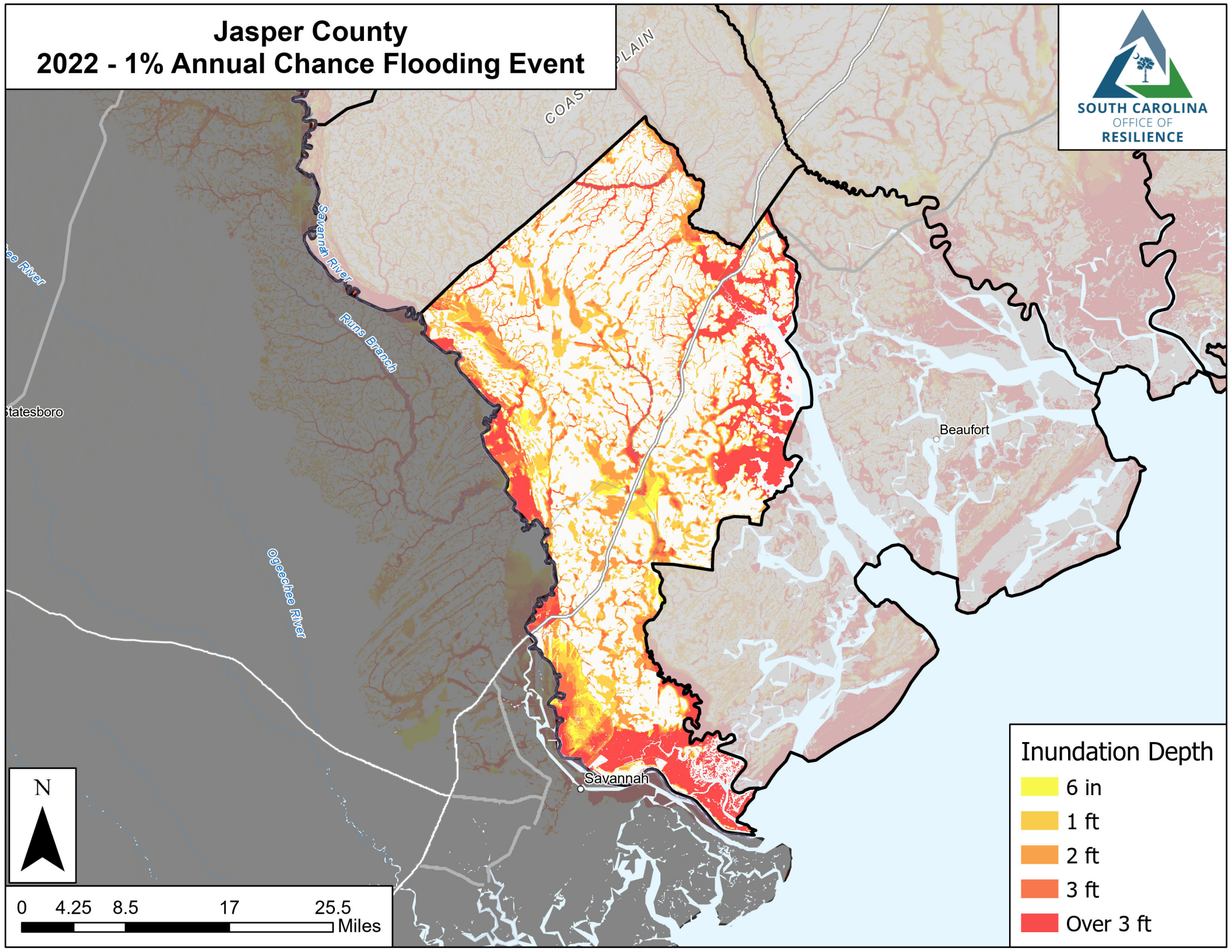


Inundation Depth

- 6 in
- 1 ft
- 2 ft
- 3 ft
- Over 3 ft

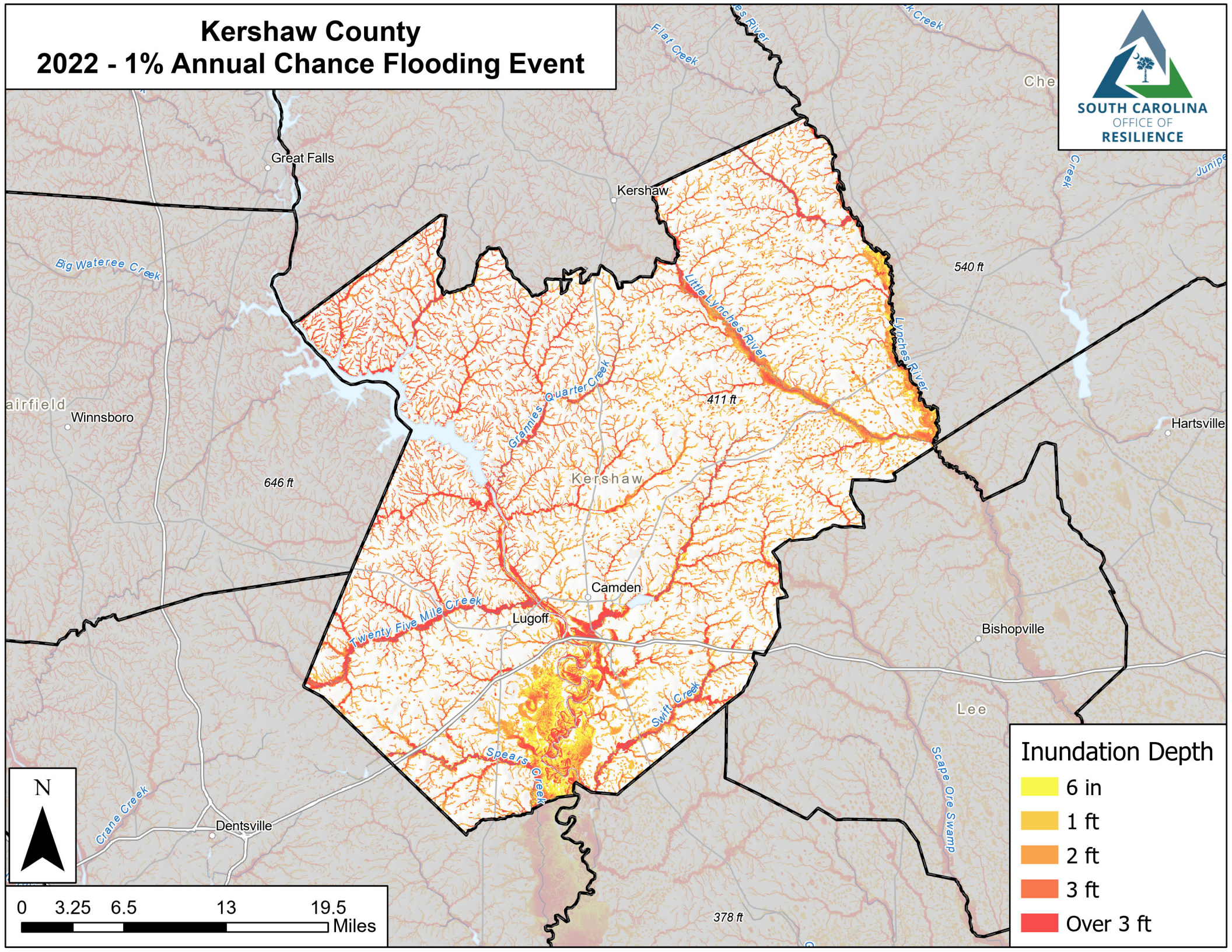
Jasper County

2022 - 1% Annual Chance Flooding Event



Kershaw County

2022 - 1% Annual Chance Flooding Event

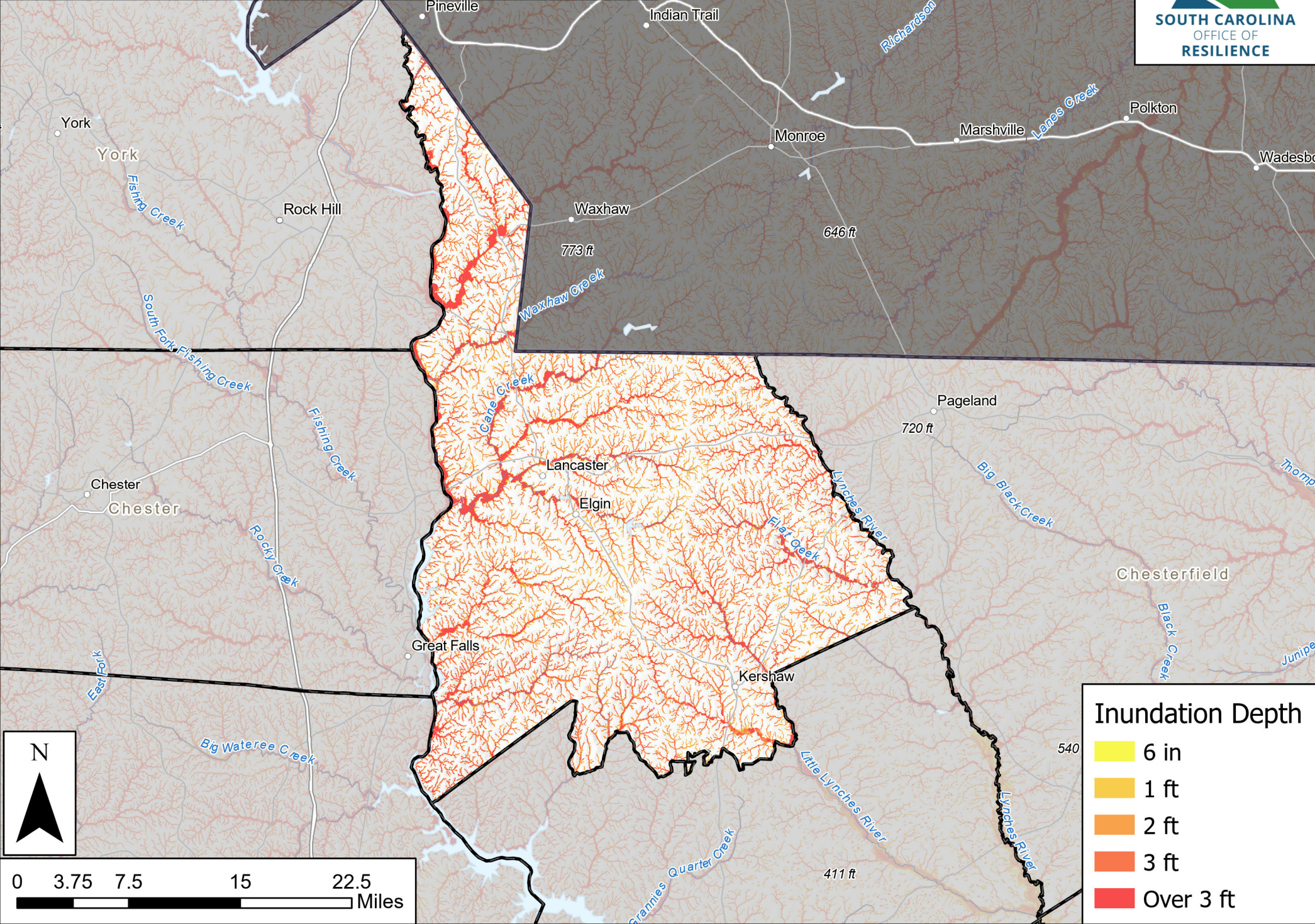


Inundation Depth

- 6 in
- 1 ft
- 2 ft
- 3 ft
- Over 3 ft

Lancaster County

2022 - 1% Annual Chance Flooding Event

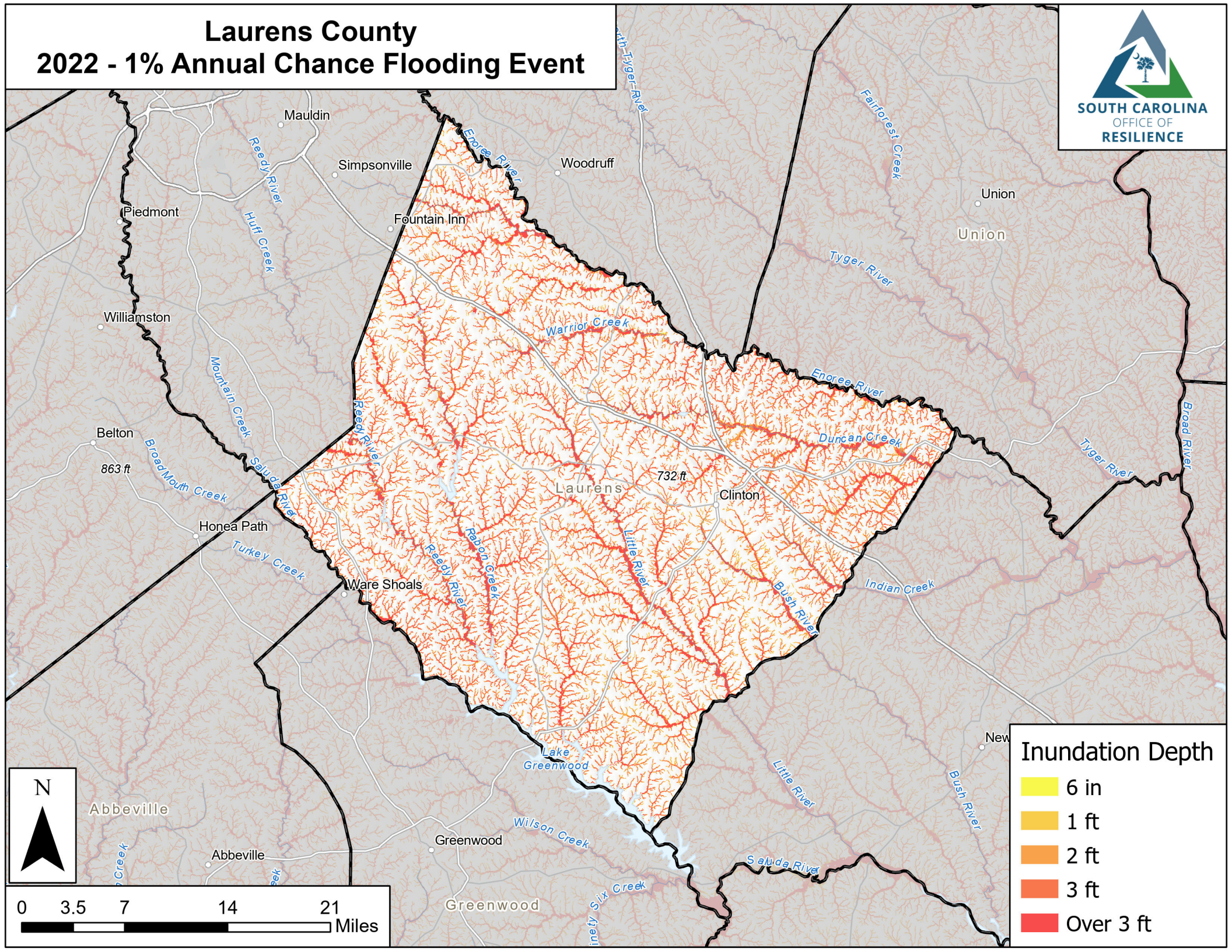


Inundation Depth

- 6 in
- 1 ft
- 2 ft
- 3 ft
- Over 3 ft

Laurens County

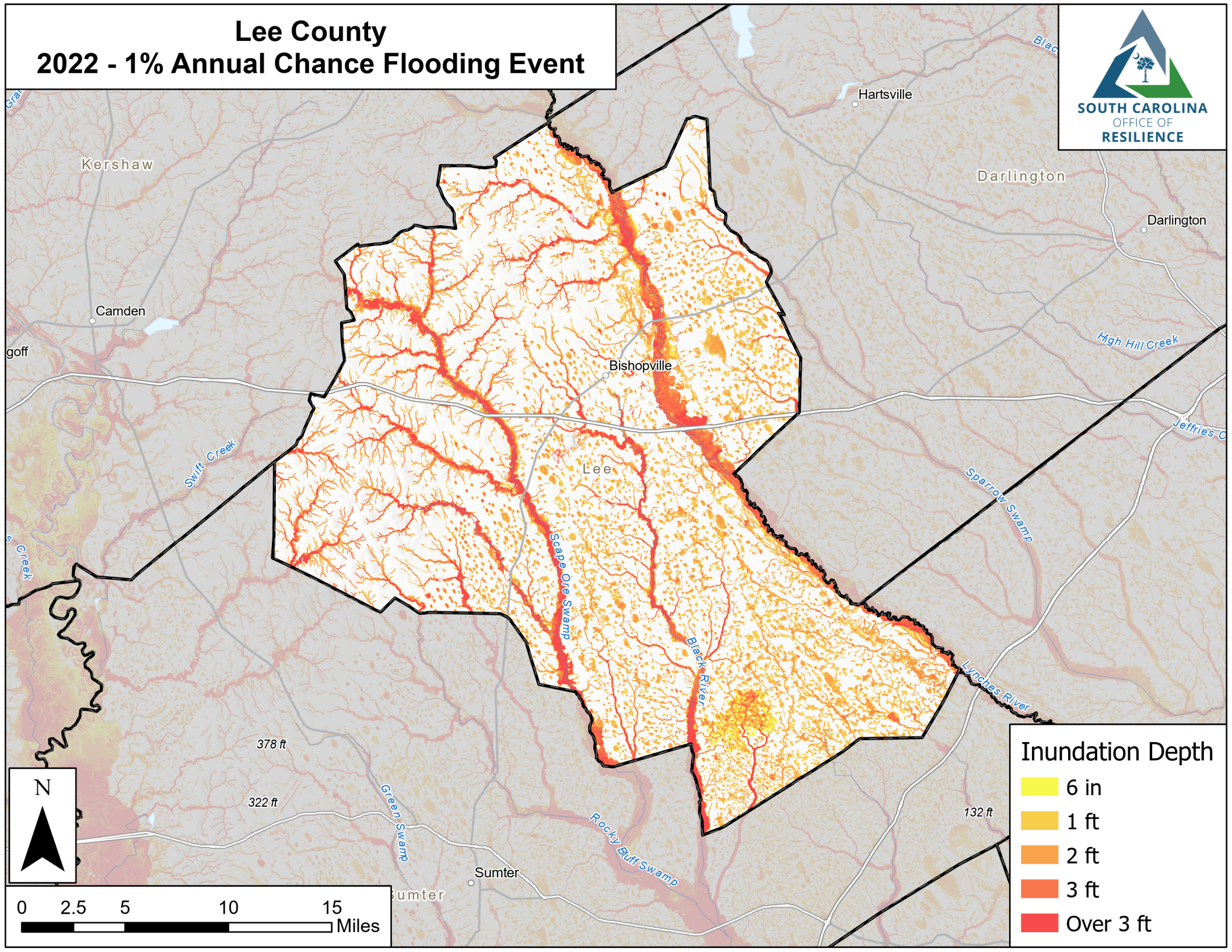
2022 - 1% Annual Chance Flooding Event



Inundation Depth

- 6 in
- 1 ft
- 2 ft
- 3 ft
- Over 3 ft

Lee County 2022 - 1% Annual Chance Flooding Event

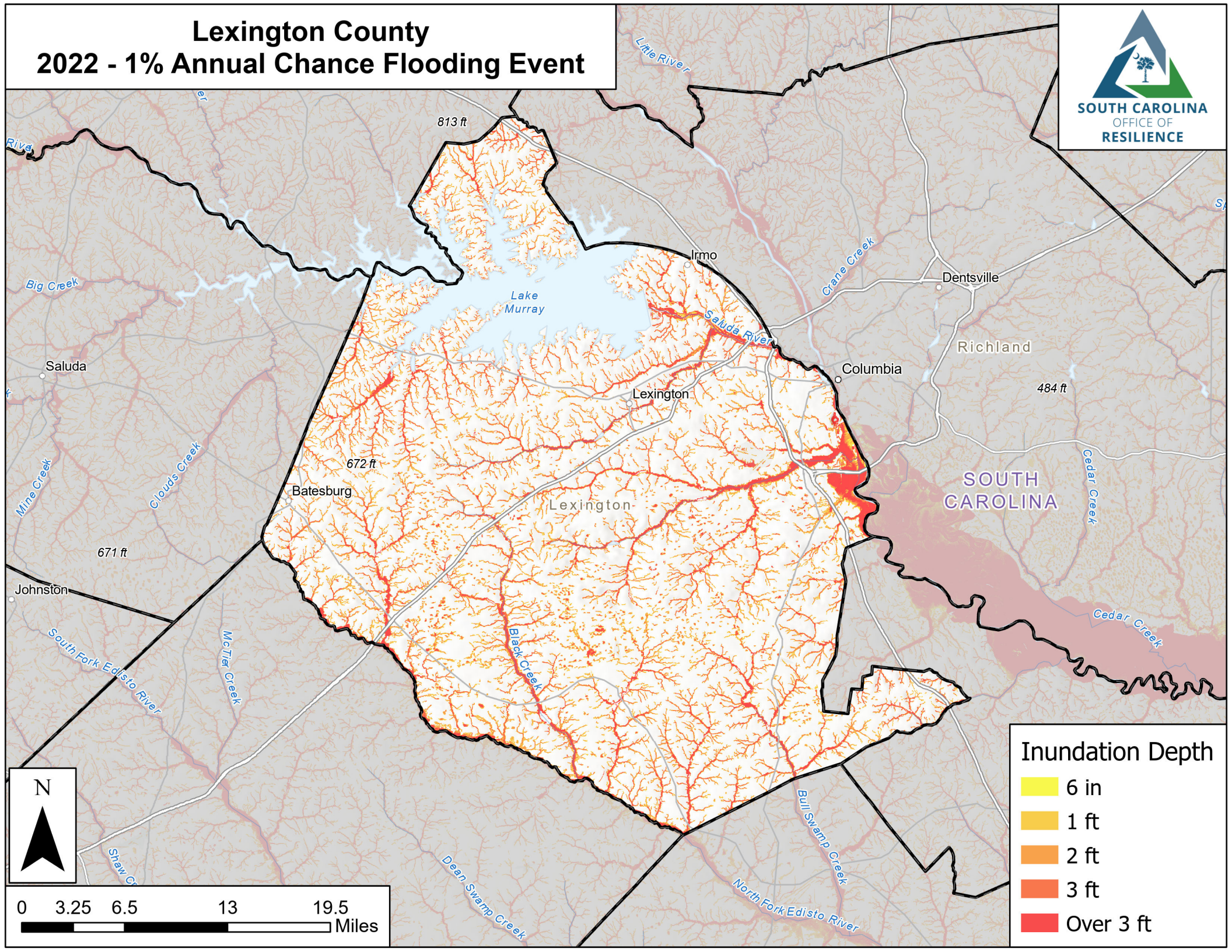


Inundation Depth

- 6 in
- 1 ft
- 2 ft
- 3 ft
- Over 3 ft

Lexington County

2022 - 1% Annual Chance Flooding Event



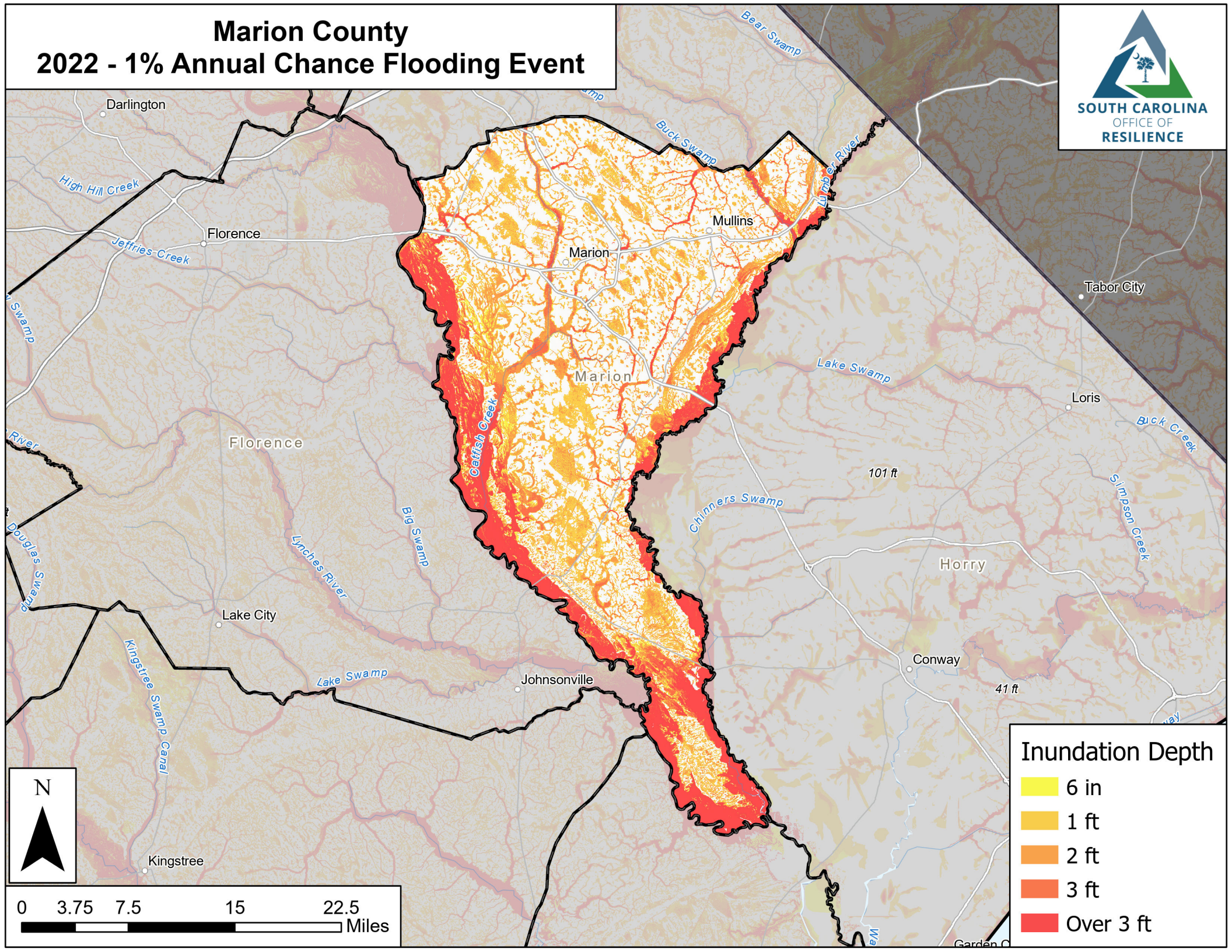
Inundation Depth

- 6 in
- 1 ft
- 2 ft
- 3 ft
- Over 3 ft



Marion County

2022 - 1% Annual Chance Flooding Event

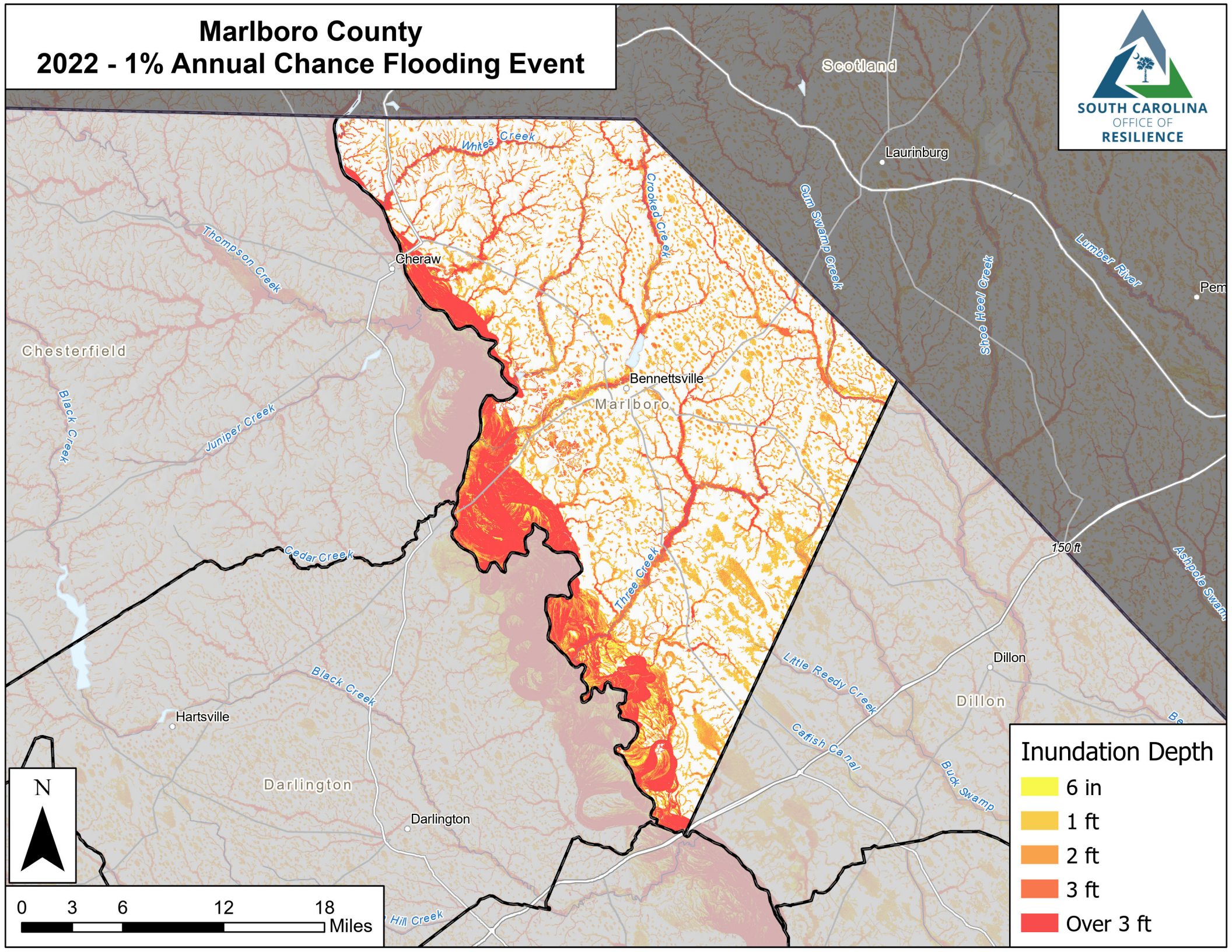


Inundation Depth

- 6 in
- 1 ft
- 2 ft
- 3 ft
- Over 3 ft

Marlboro County

2022 - 1% Annual Chance Flooding Event

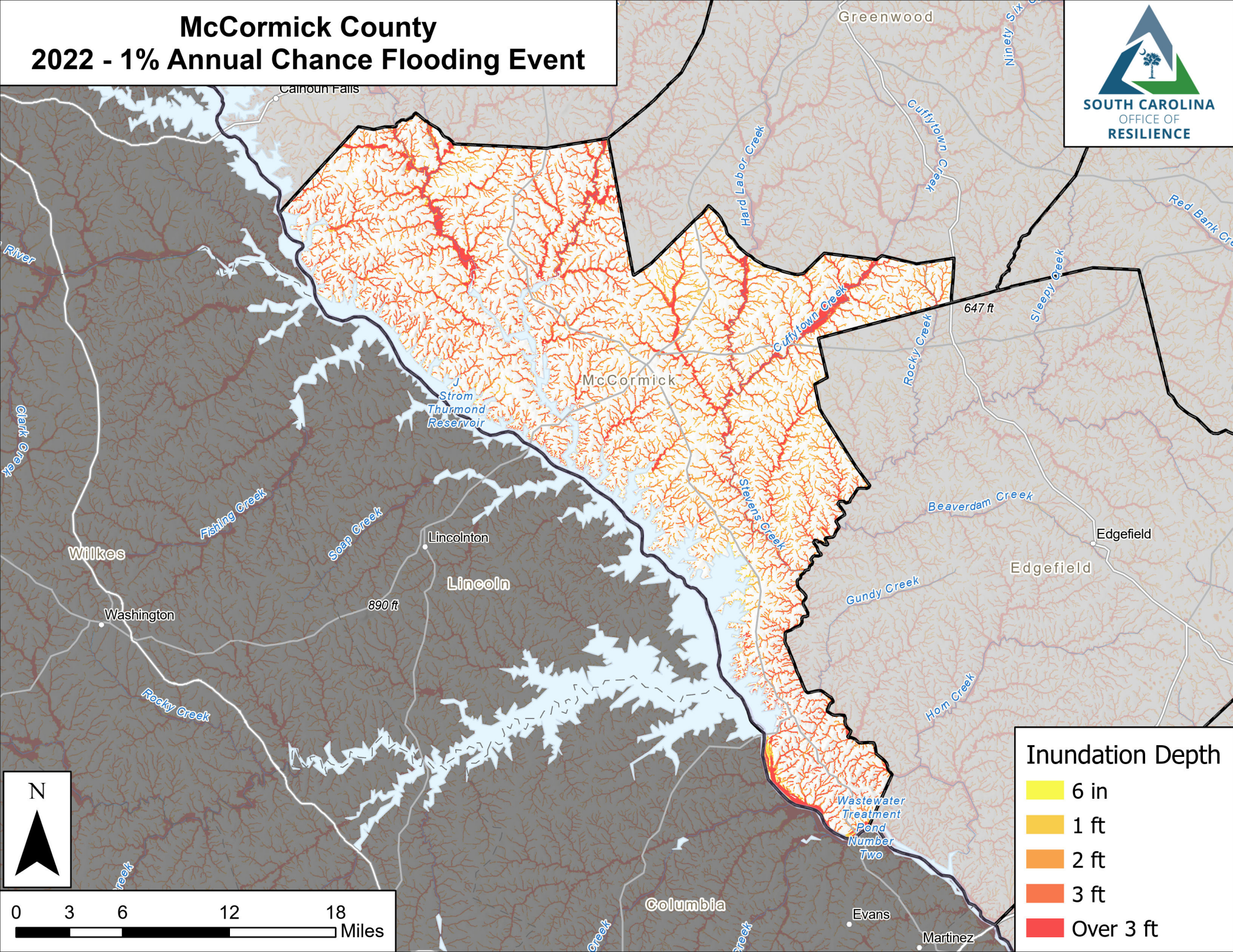


Inundation Depth

- 6 in
- 1 ft
- 2 ft
- 3 ft
- Over 3 ft

McCormick County

2022 - 1% Annual Chance Flooding Event

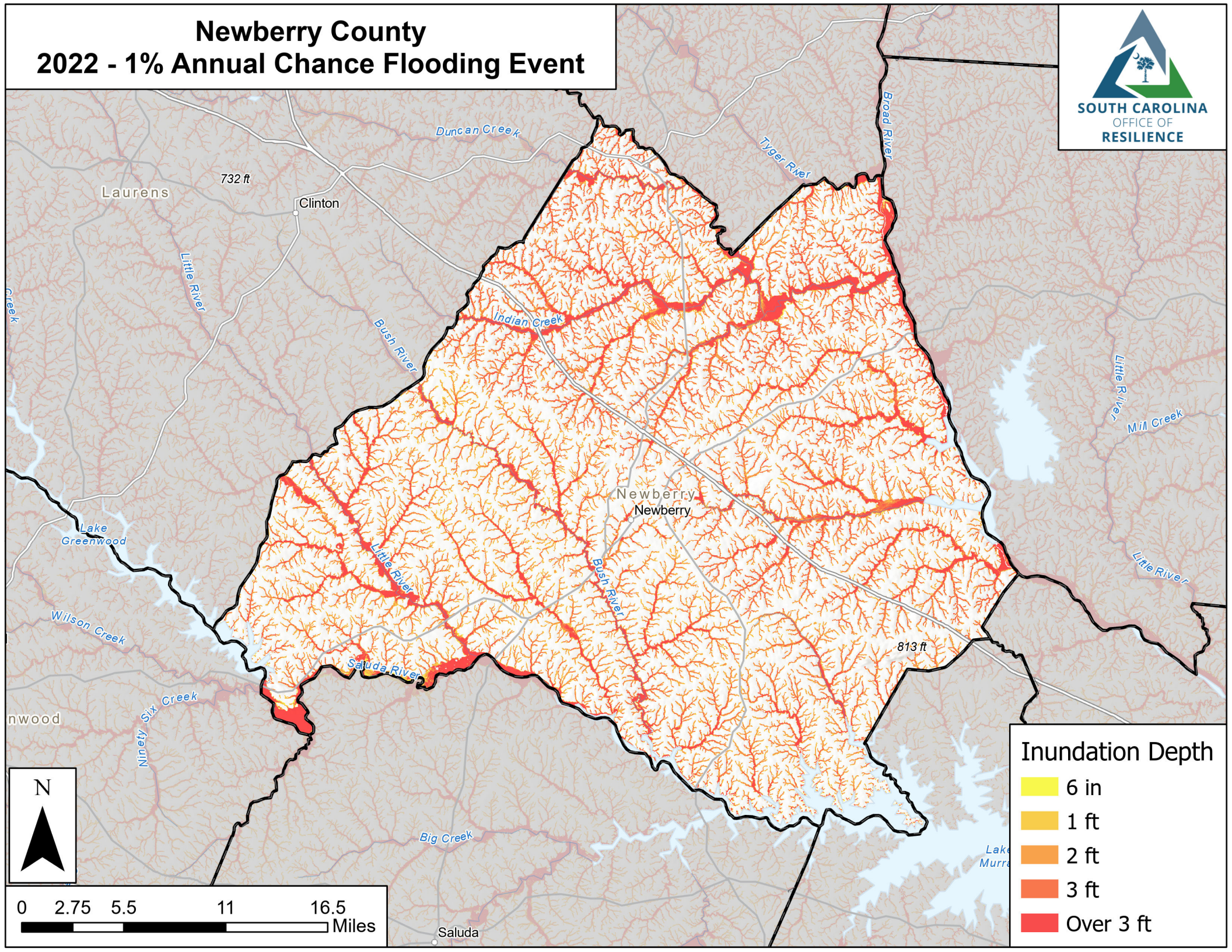


Inundation Depth

	6 in
	1 ft
	2 ft
	3 ft
	Over 3 ft

Newberry County

2022 - 1% Annual Chance Flooding Event

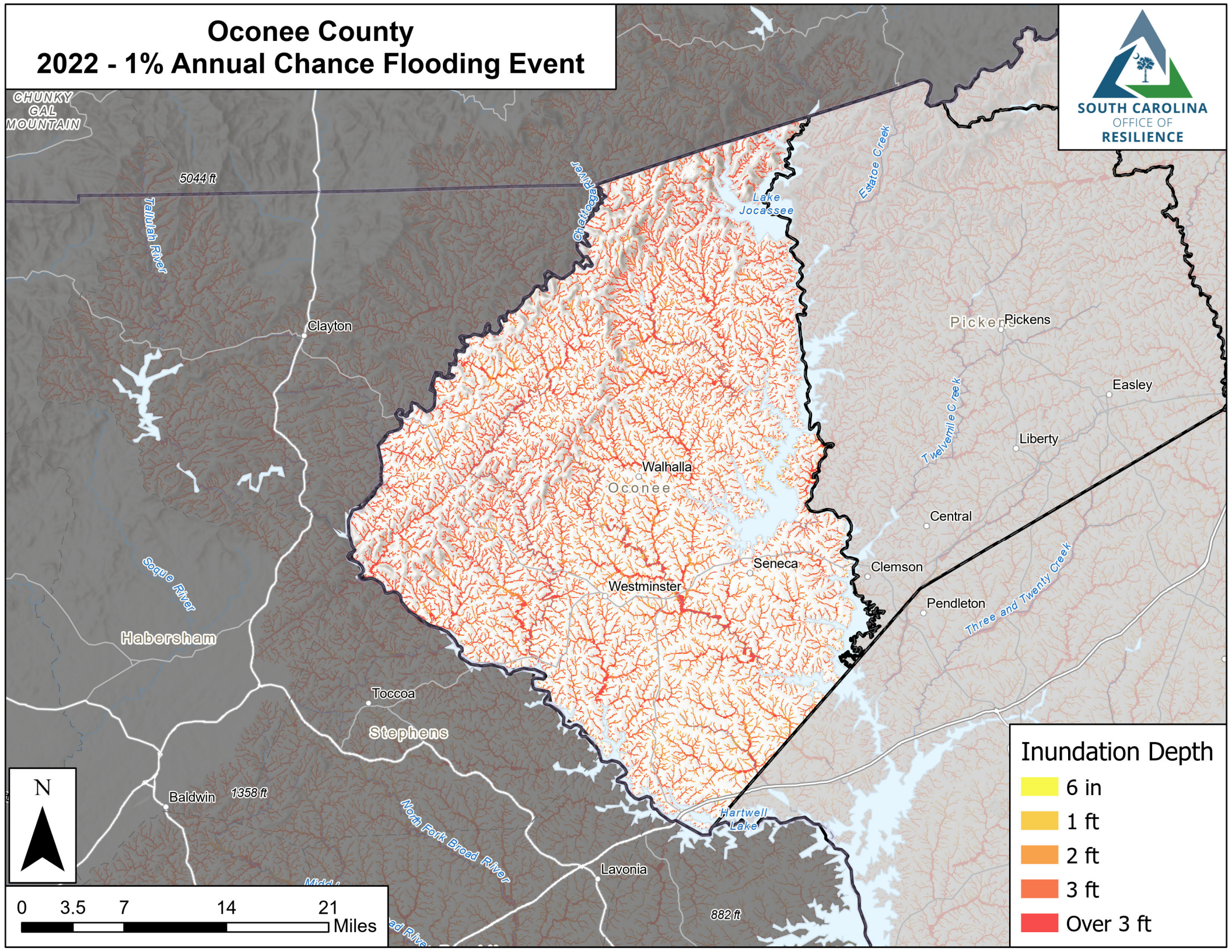


Inundation Depth

- 6 in
- 1 ft
- 2 ft
- 3 ft
- Over 3 ft

Oconee County

2022 - 1% Annual Chance Flooding Event

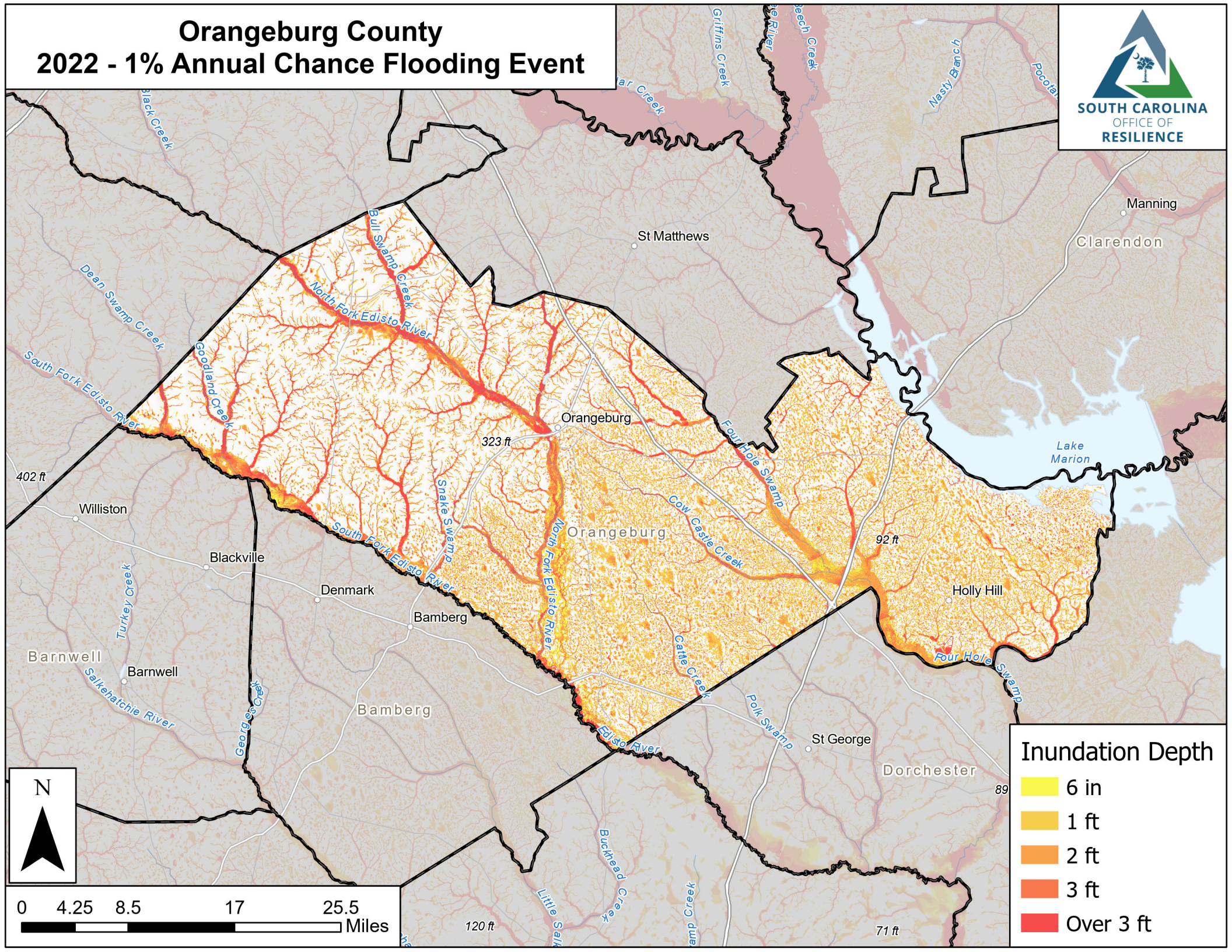


Inundation Depth

- 6 in
- 1 ft
- 2 ft
- 3 ft
- Over 3 ft

Orangeburg County

2022 - 1% Annual Chance Flooding Event



Inundation Depth

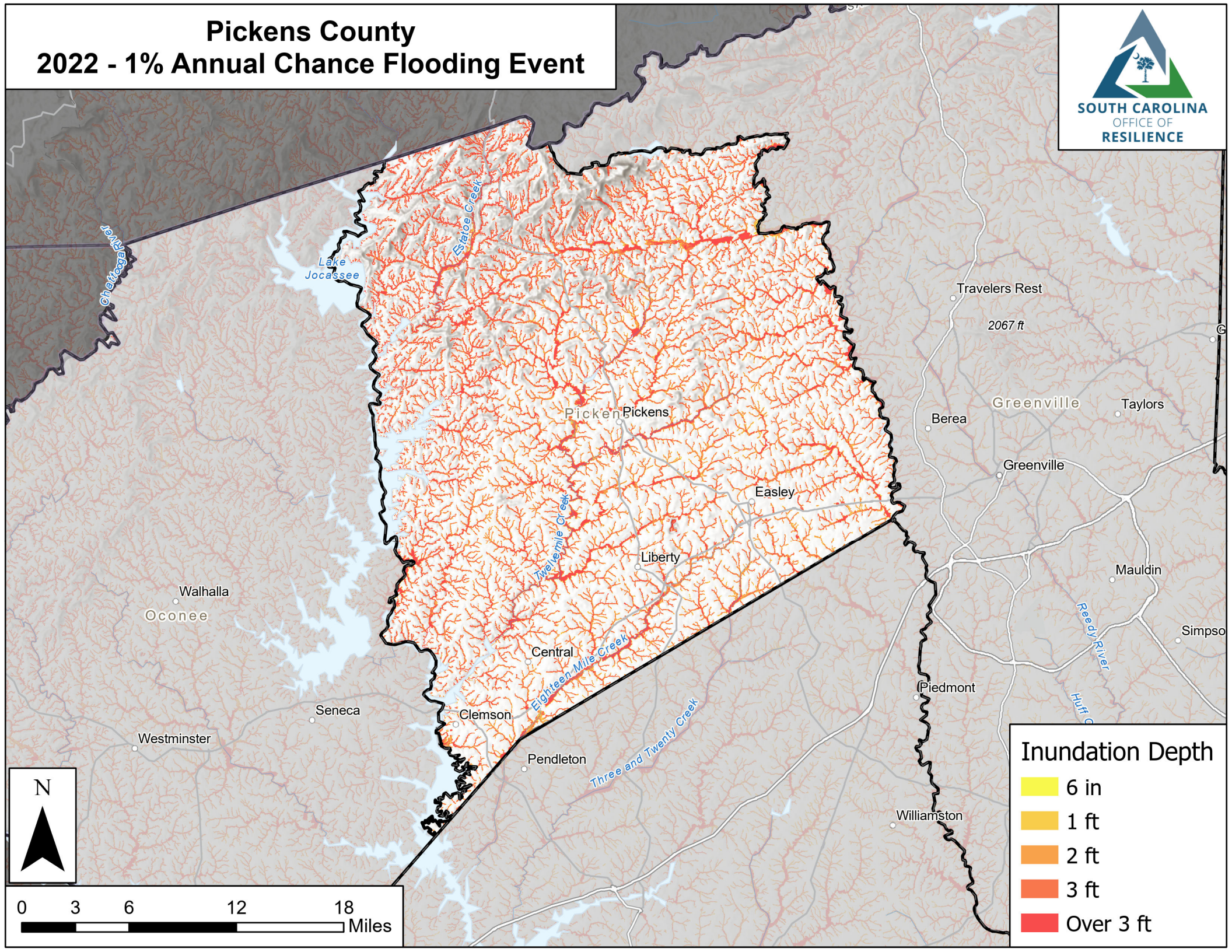
- 6 in
- 1 ft
- 2 ft
- 3 ft
- Over 3 ft



0 4.25 8.5 17 25.5 Miles

Pickens County

2022 - 1% Annual Chance Flooding Event



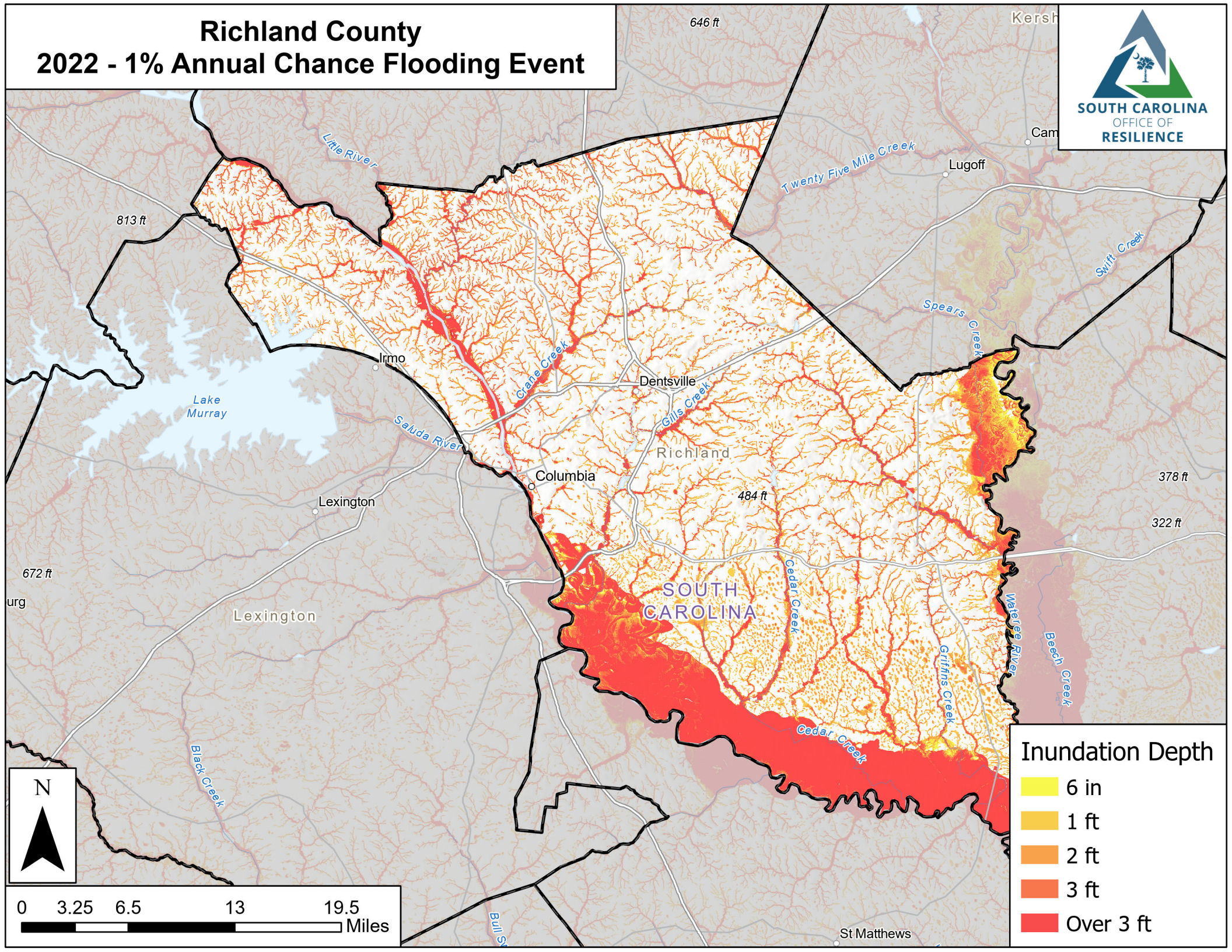
Inundation Depth

- 6 in
- 1 ft
- 2 ft
- 3 ft
- Over 3 ft



Richland County

2022 - 1% Annual Chance Flooding Event

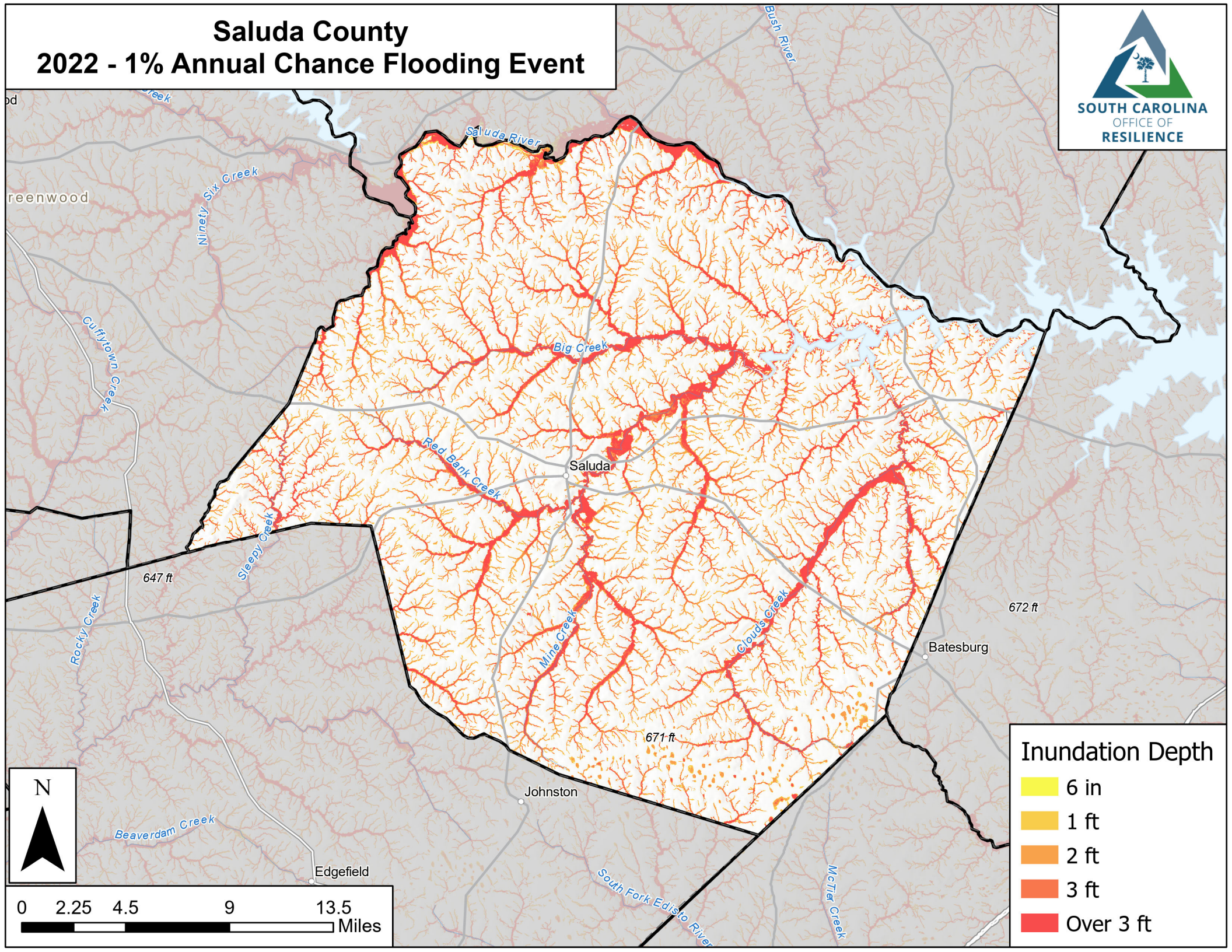


Inundation Depth

- 6 in
- 1 ft
- 2 ft
- 3 ft
- Over 3 ft

Saluda County

2022 - 1% Annual Chance Flooding Event

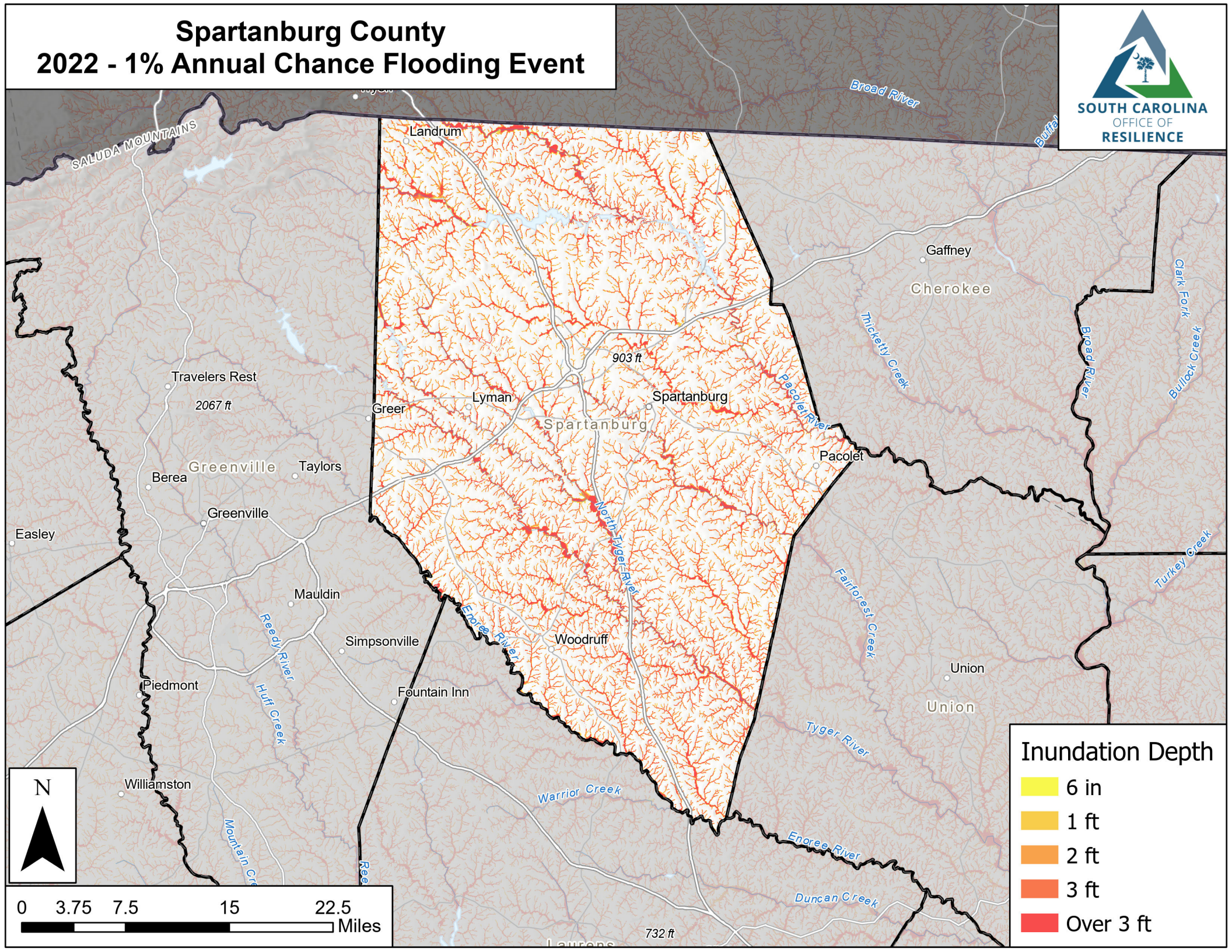


Inundation Depth

- 6 in
- 1 ft
- 2 ft
- 3 ft
- Over 3 ft

Spartanburg County

2022 - 1% Annual Chance Flooding Event

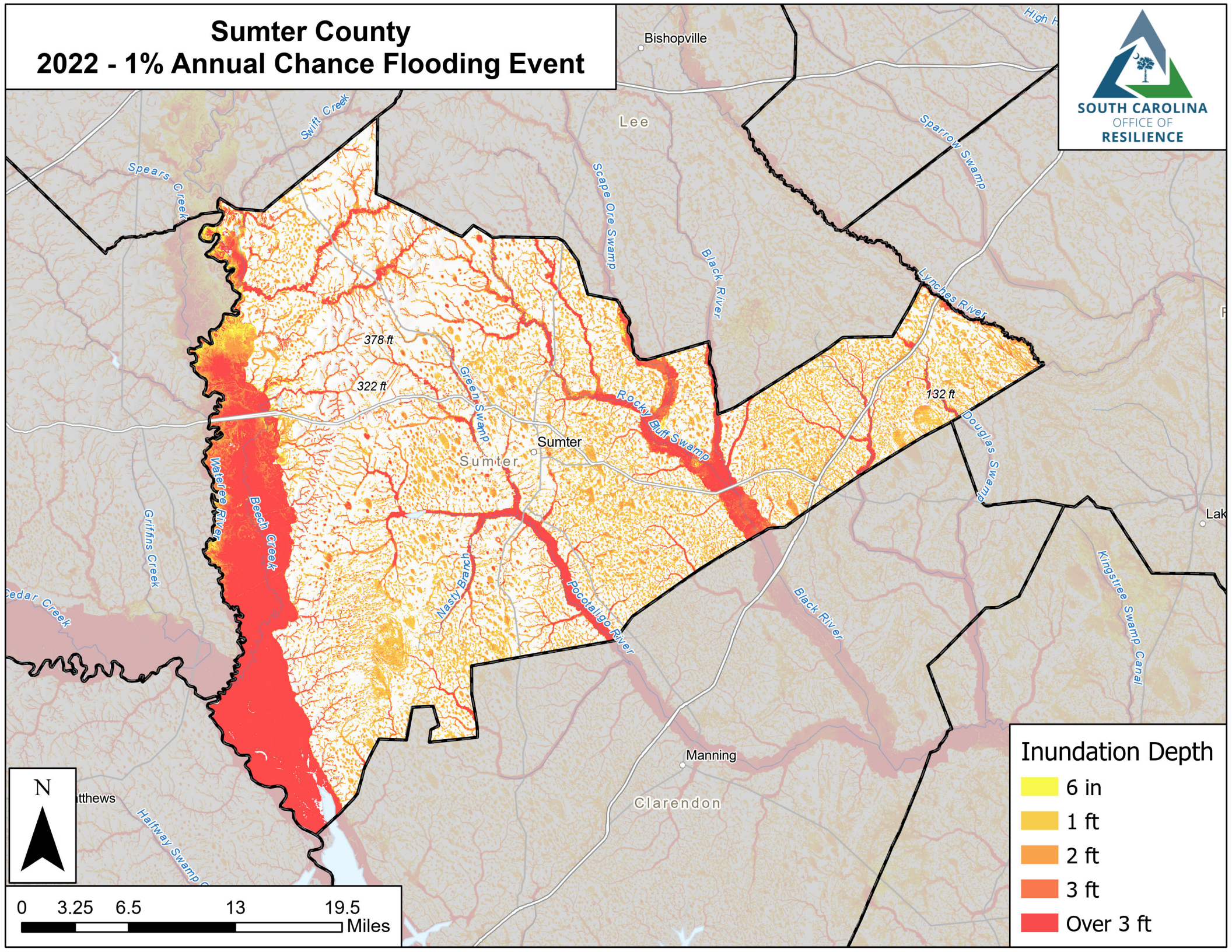


Inundation Depth

- 6 in
- 1 ft
- 2 ft
- 3 ft
- Over 3 ft

Sumter County

2022 - 1% Annual Chance Flooding Event



Inundation Depth

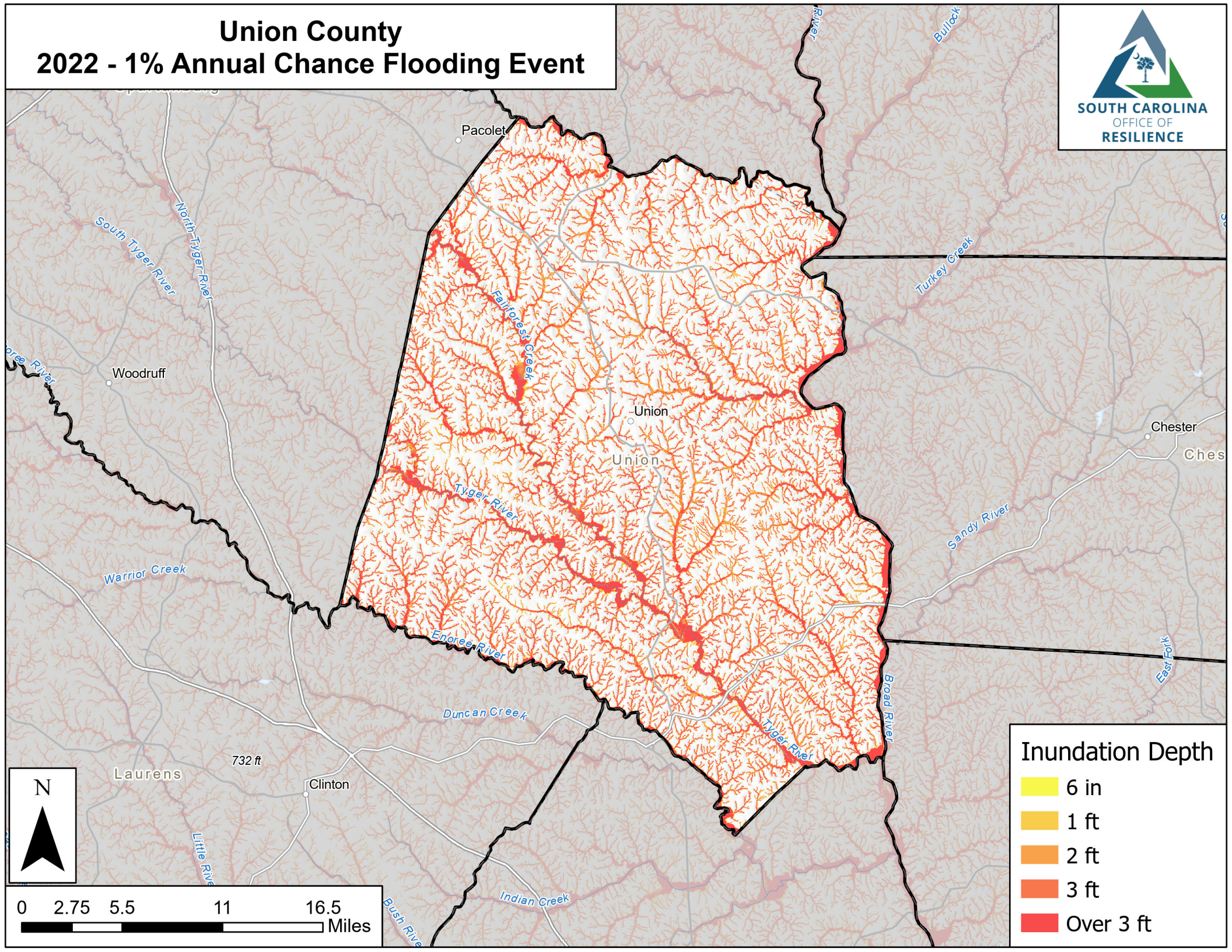
- 6 in
- 1 ft
- 2 ft
- 3 ft
- Over 3 ft



0 3.25 6.5 13 19.5 Miles

Union County

2022 - 1% Annual Chance Flooding Event

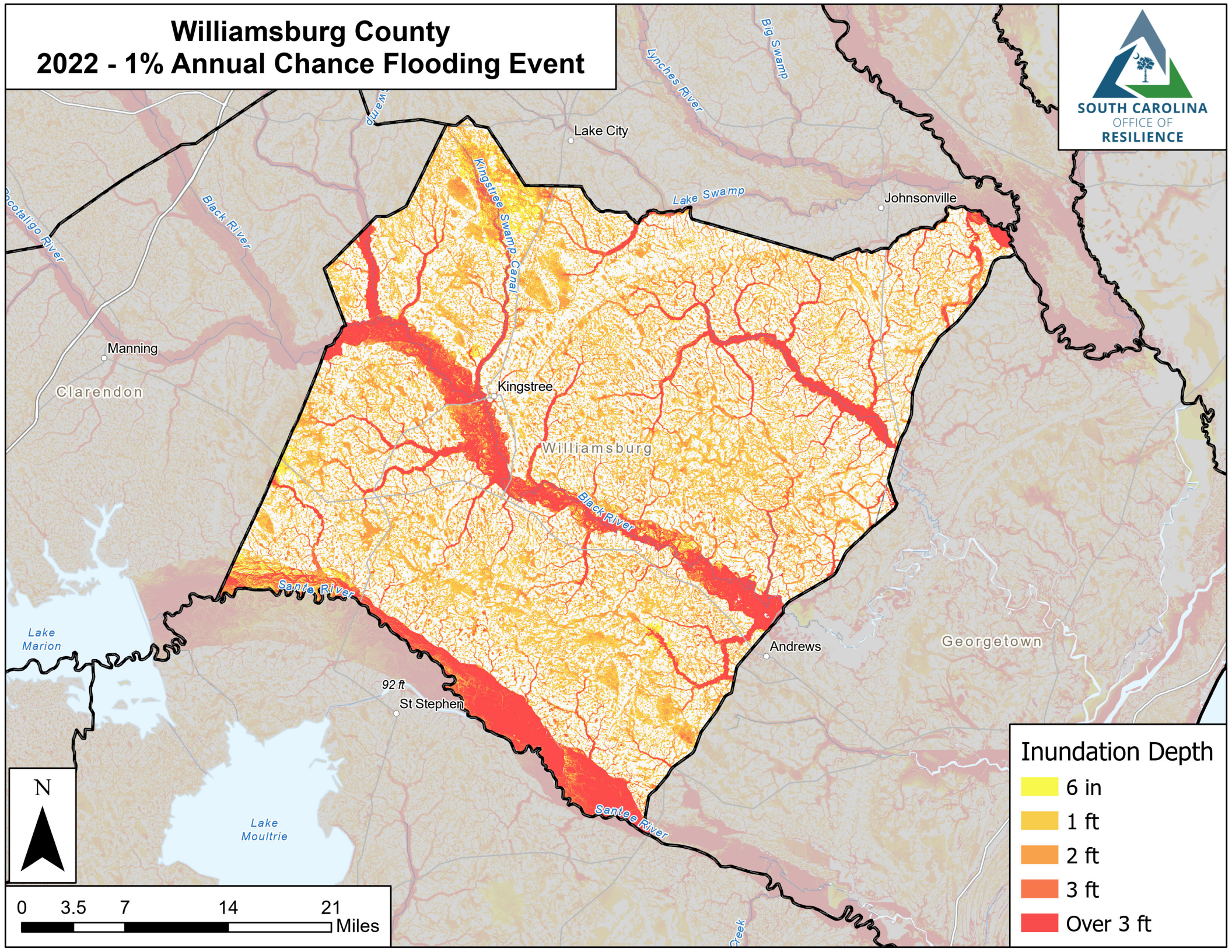


Inundation Depth

- 6 in
- 1 ft
- 2 ft
- 3 ft
- Over 3 ft

Williamsburg County

2022 - 1% Annual Chance Flooding Event

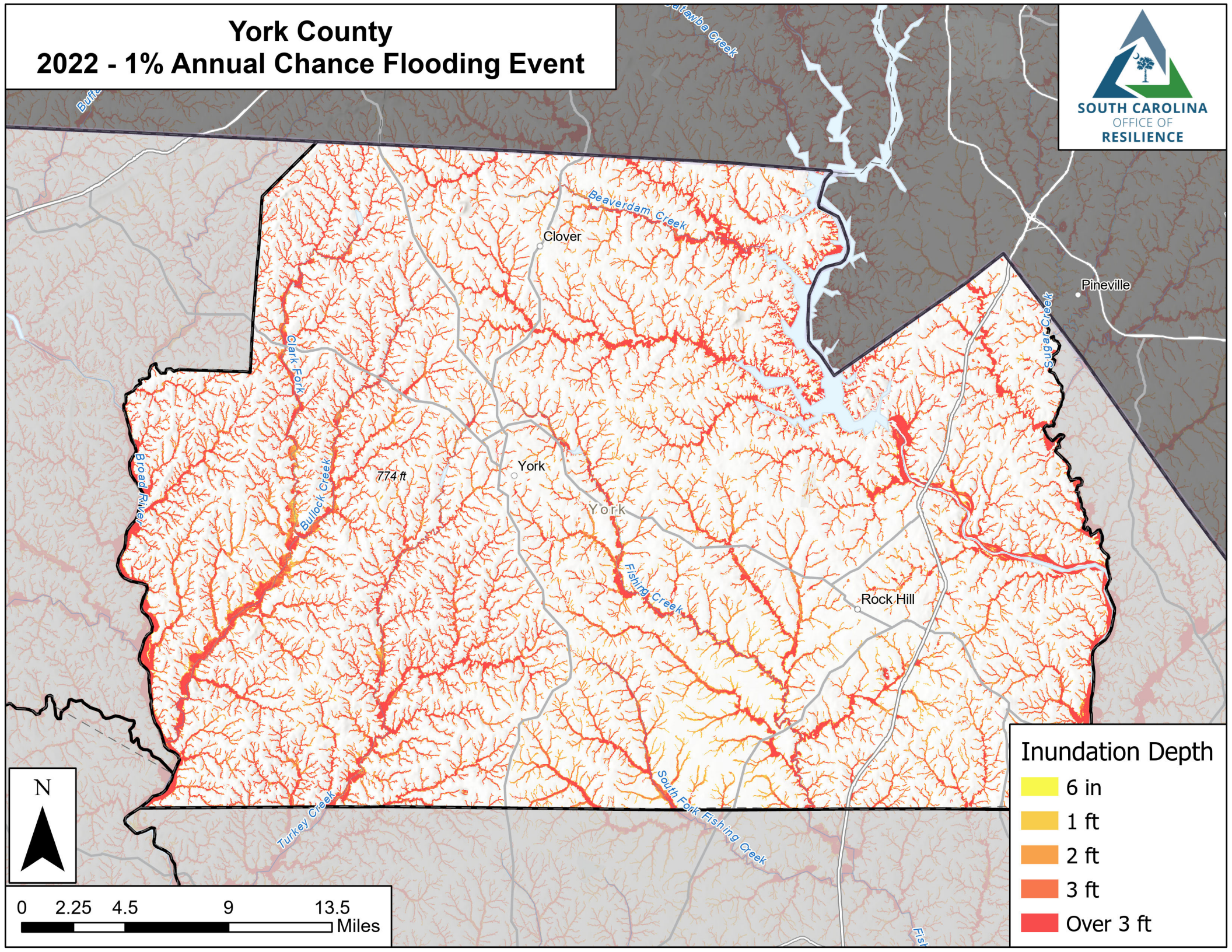


Inundation Depth

- 6 in
- 1 ft
- 2 ft
- 3 ft
- Over 3 ft

York County

2022 - 1% Annual Chance Flooding Event



Inundation Depth

- 6 in
- 1 ft
- 2 ft
- 3 ft
- Over 3 ft