

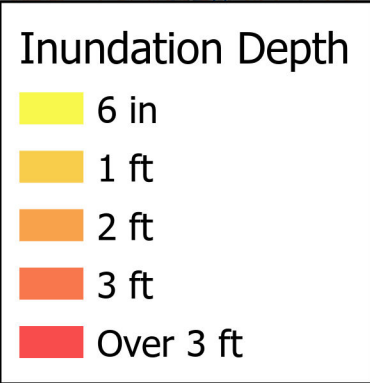
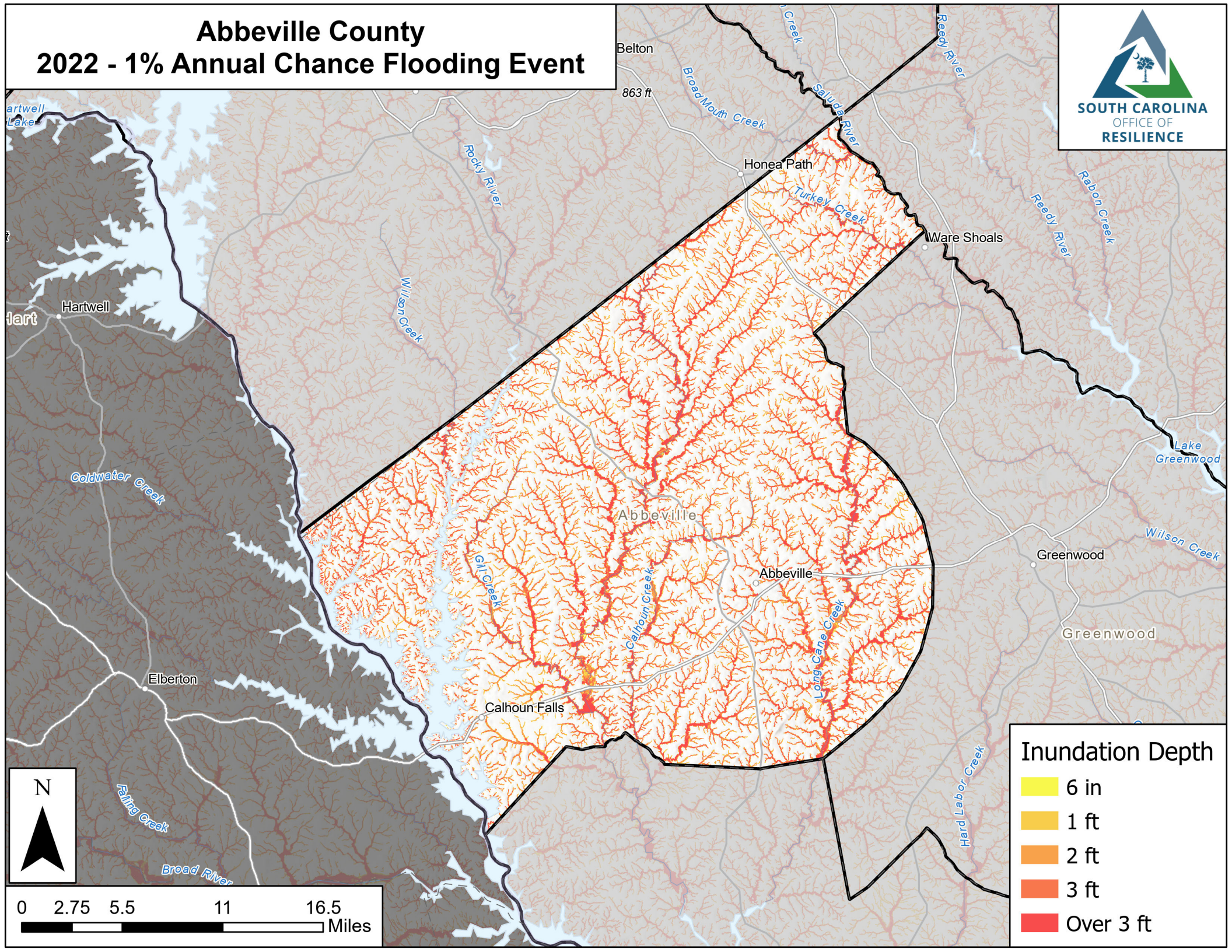


APPENDIX E:  
COUNTY INUNDATION  
DATA FOR A 1% ANNUAL  
CHANCE FLOOD



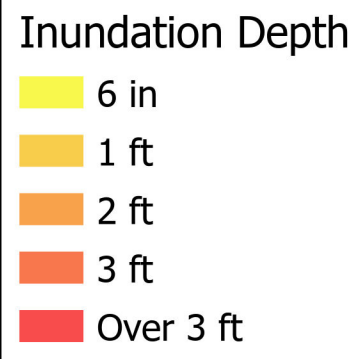
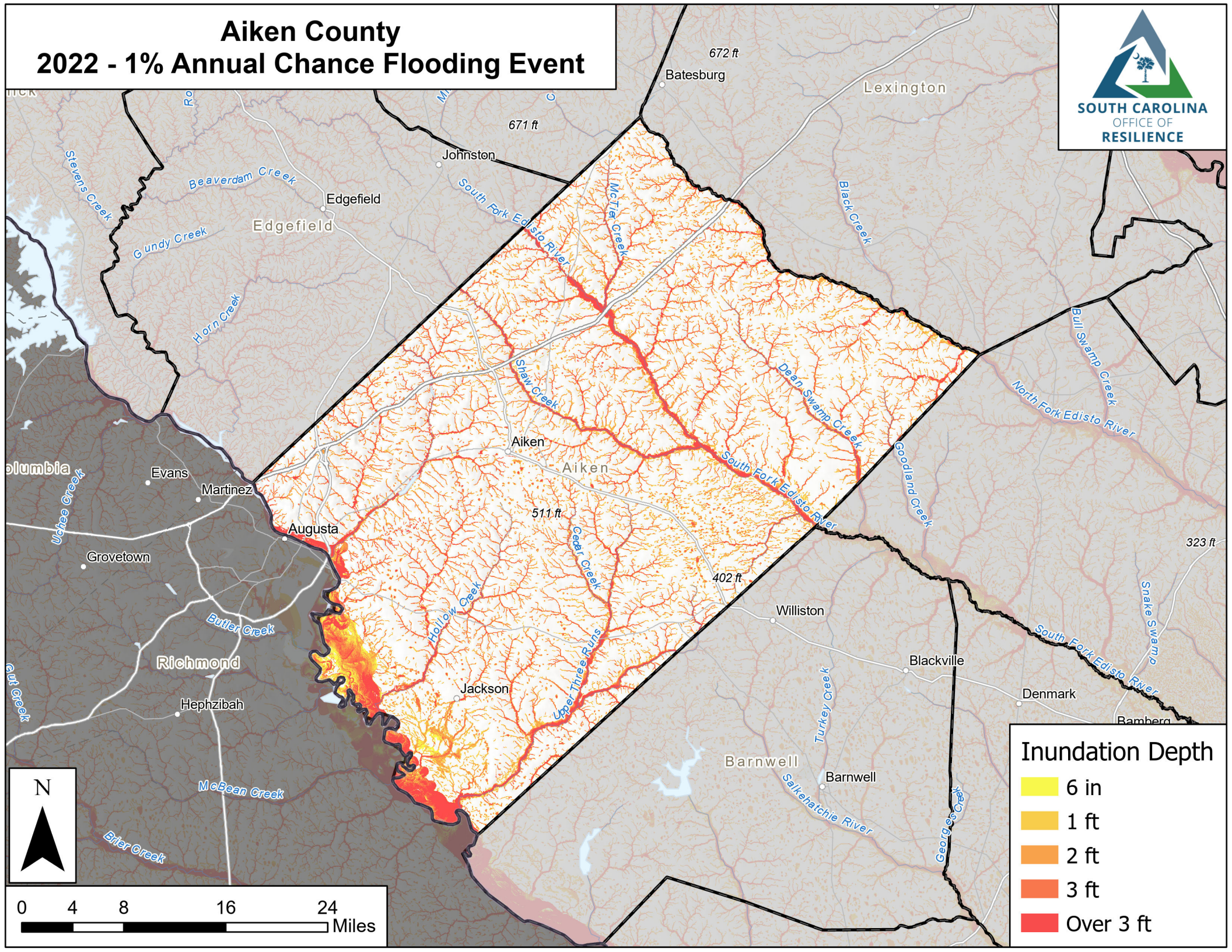
# Abbeville County

## 2022 - 1% Annual Chance Flooding Event



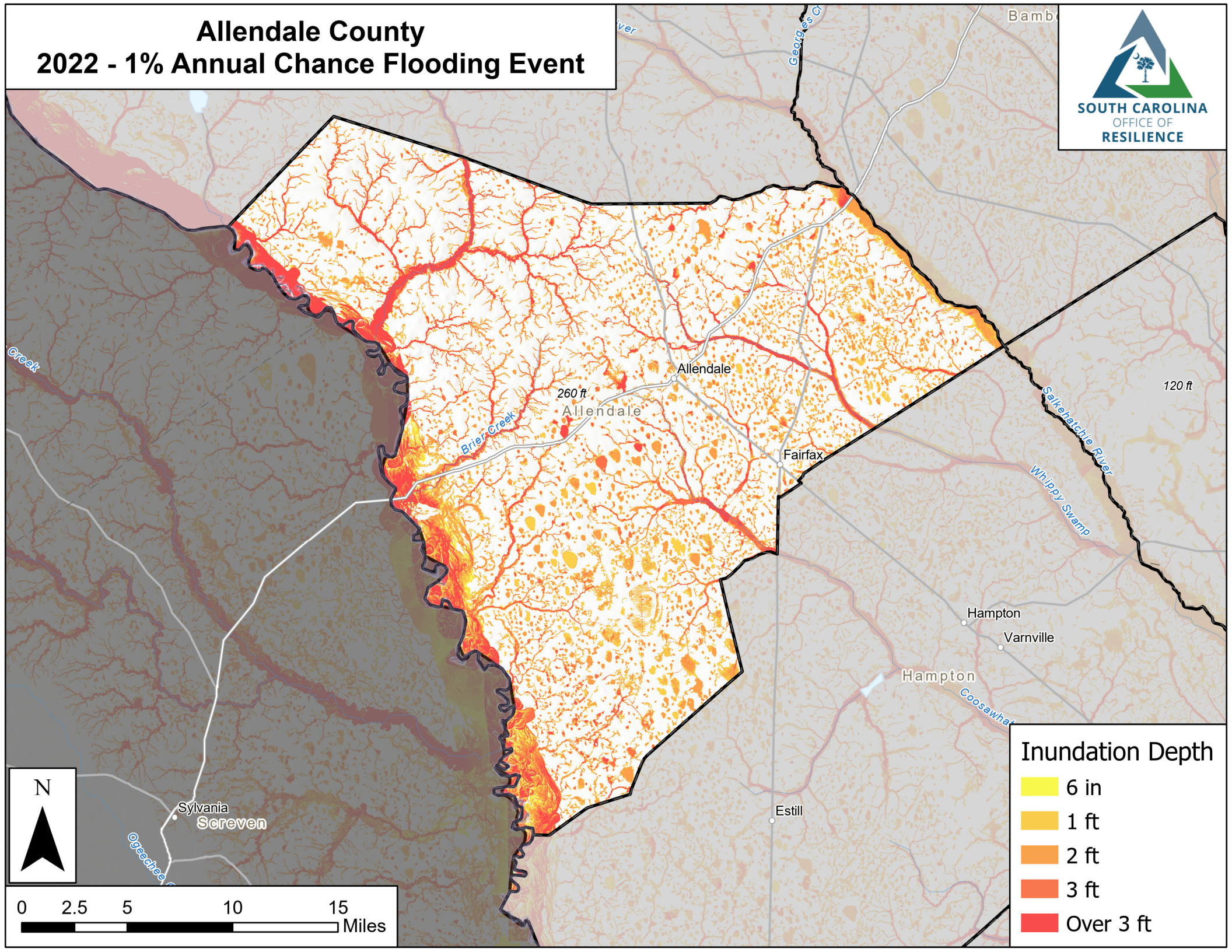


# Aiken County 2022 - 1% Annual Chance Flooding Event





# Allendale County 2022 - 1% Annual Chance Flooding Event



### Inundation Depth

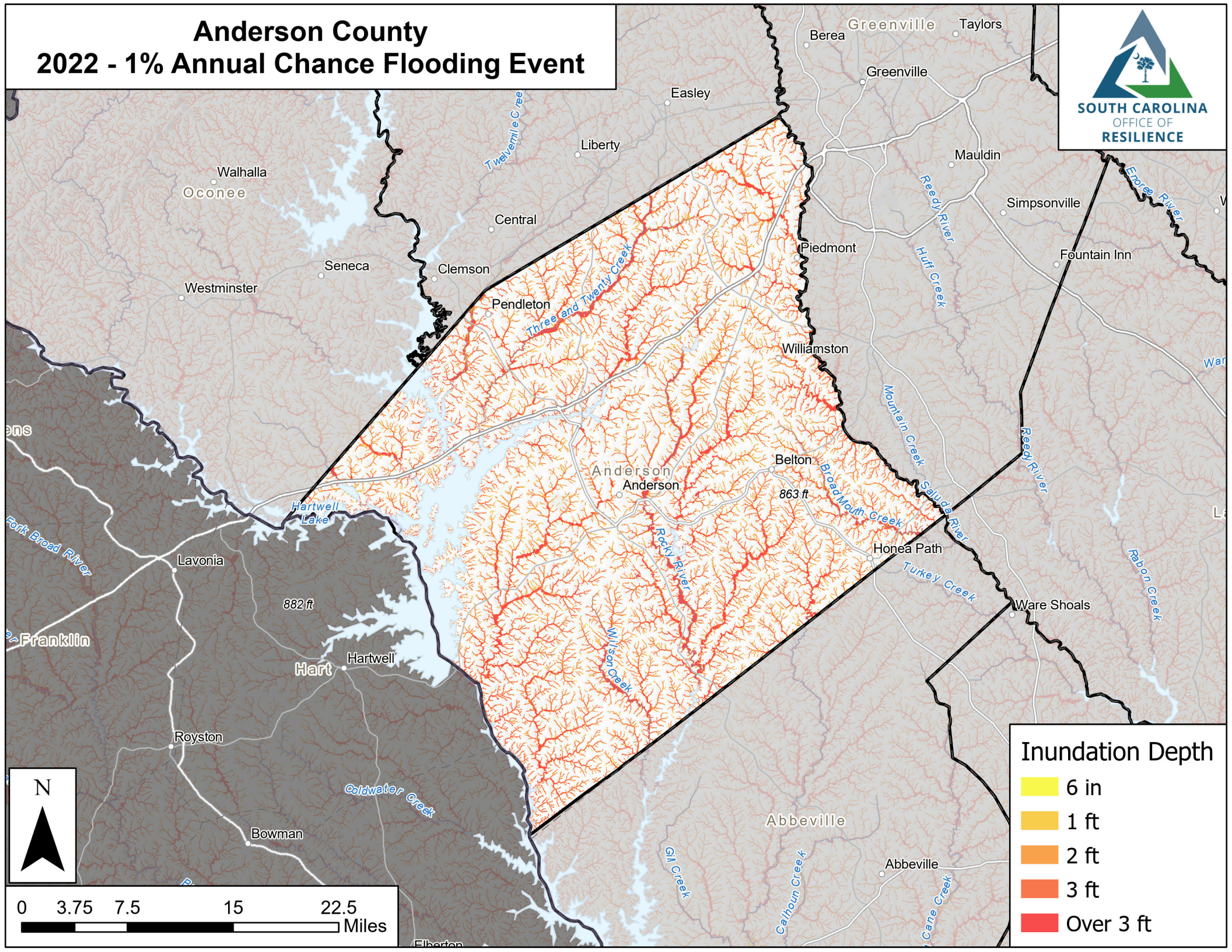
- 6 in
- 1 ft
- 2 ft
- 3 ft
- Over 3 ft





# Anderson County

## 2022 - 1% Annual Chance Flooding Event



### Inundation Depth

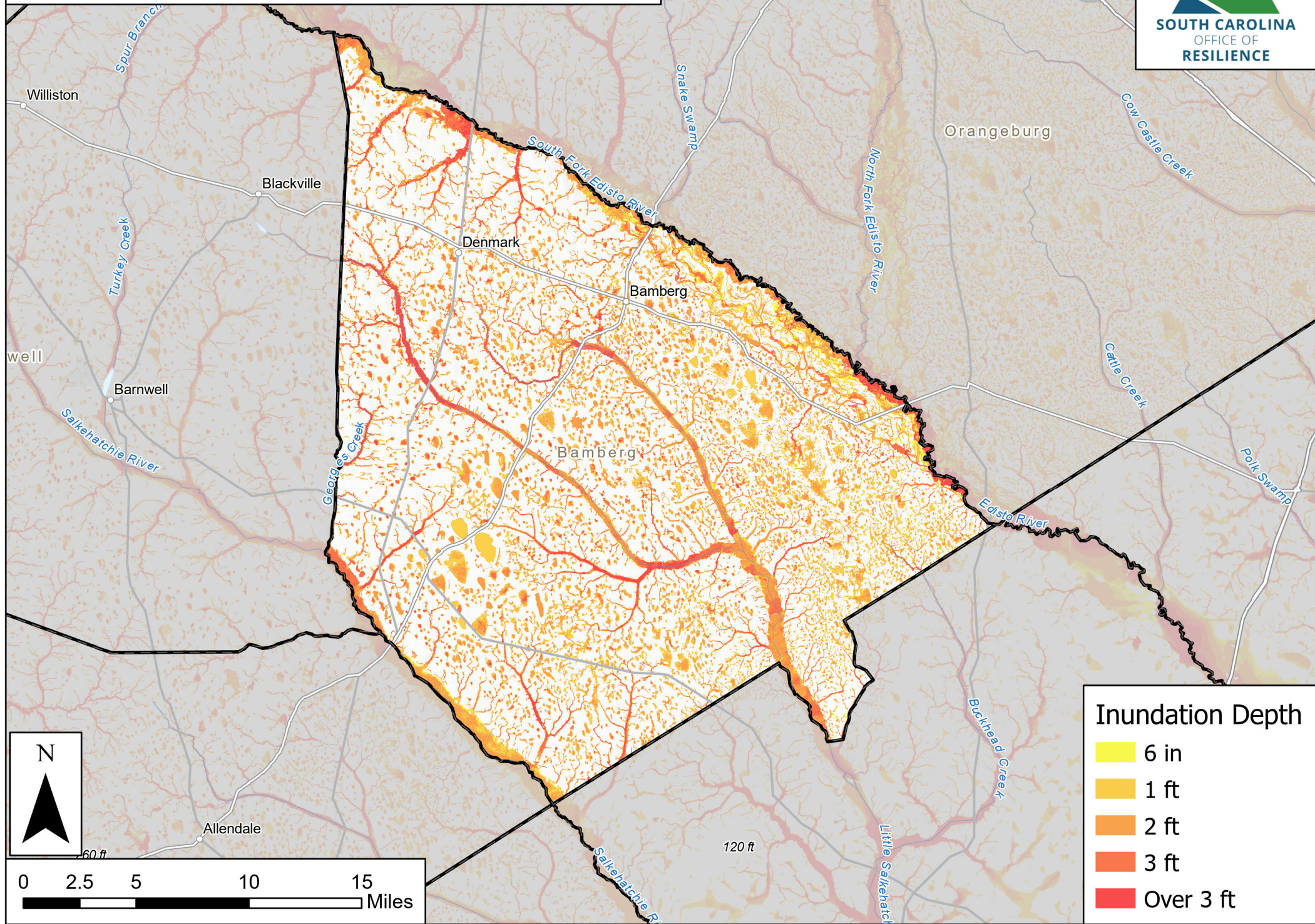
- 6 in
- 1 ft
- 2 ft
- 3 ft
- Over 3 ft

0 3.75 7.5 15 22.5 Miles



# Bamberg County

## 2022 - 1% Annual Chance Flooding Event


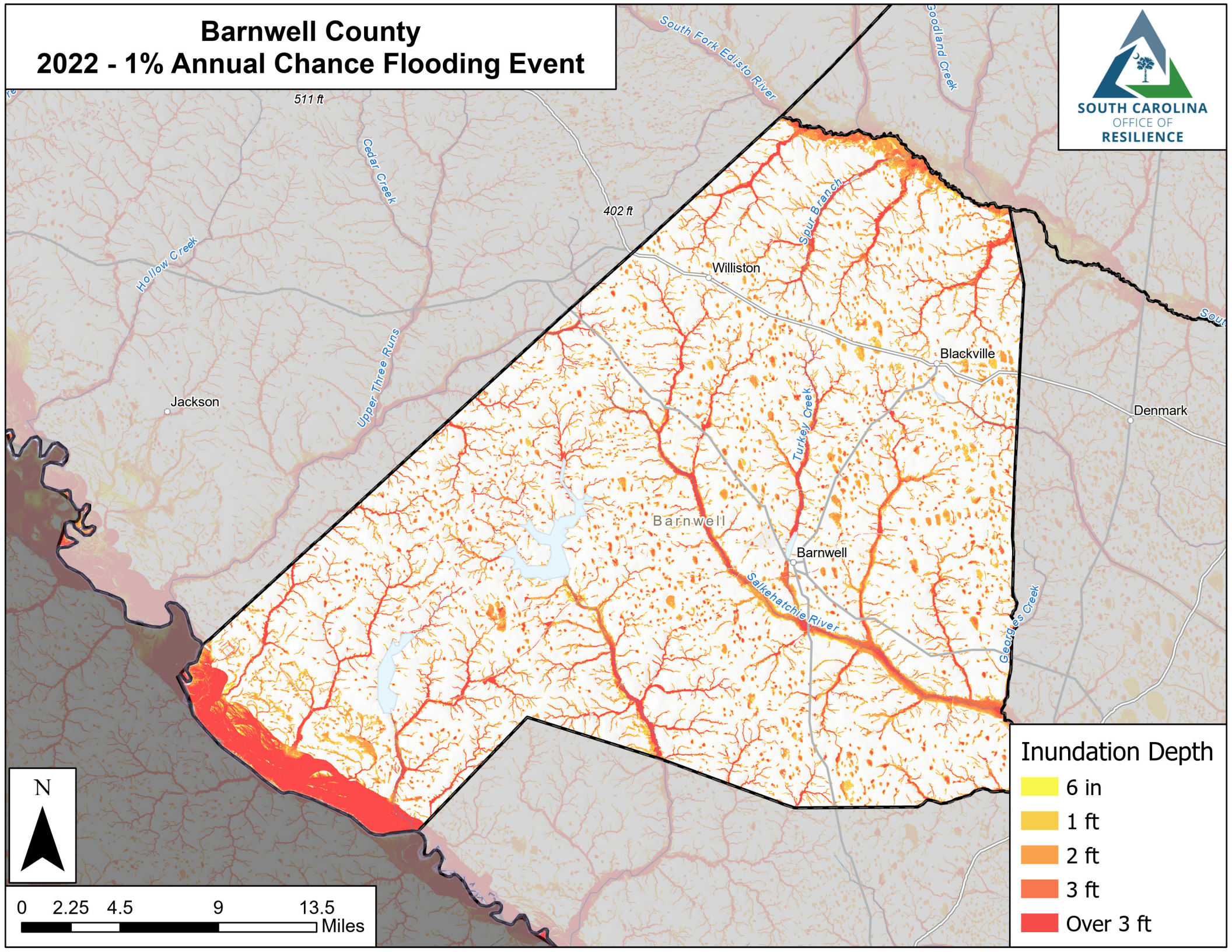







### Inundation Depth

- 6 in
- 1 ft
- 2 ft
- 3 ft
- Over 3 ft



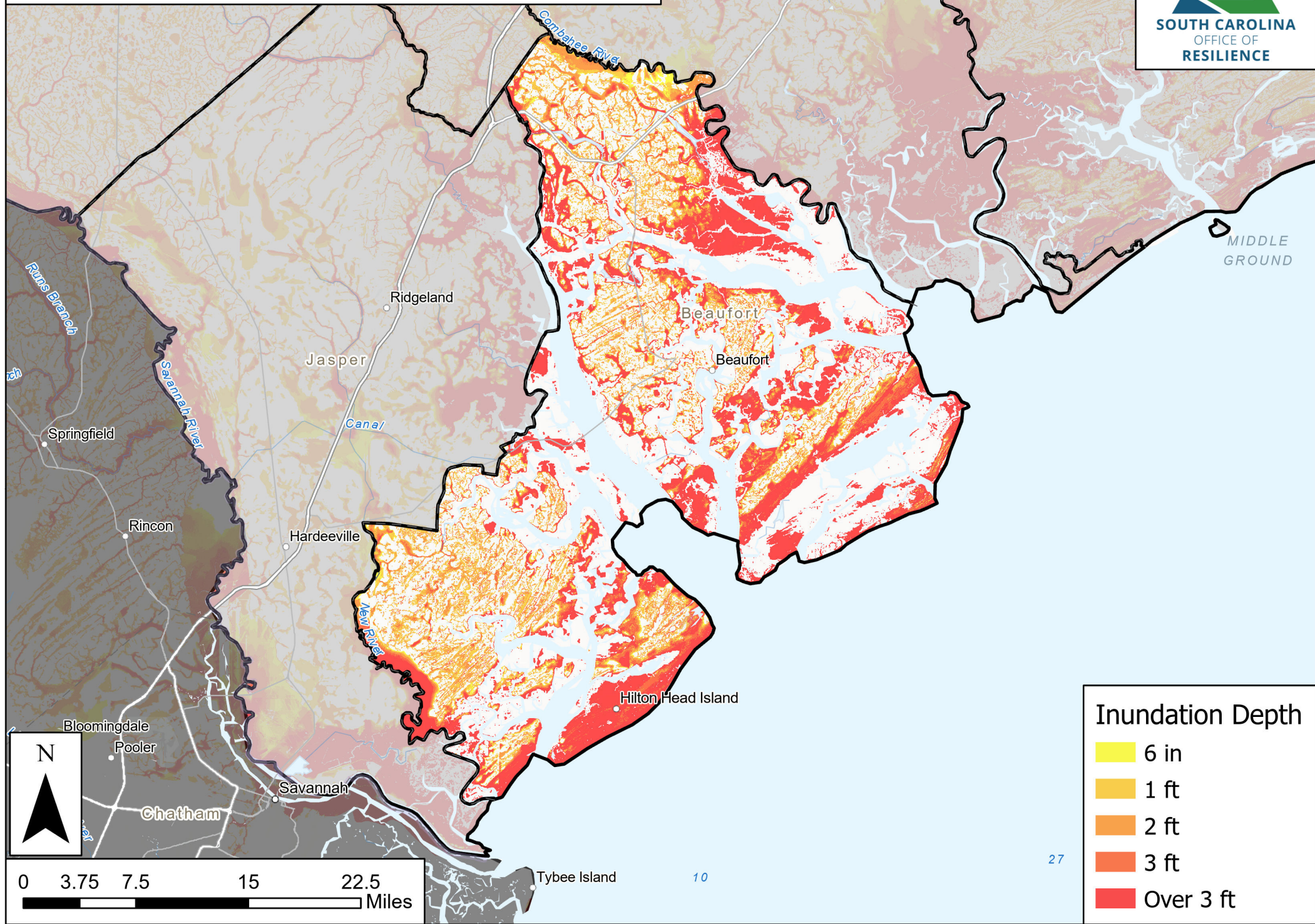
# Barnwell County 2022 - 1% Annual Chance Flooding Event



Inundation Depth	
	6 in
	1 ft
	2 ft
	3 ft
	Over 3 ft



# Beaufort County 2022 - 1% Annual Chance Flooding Event



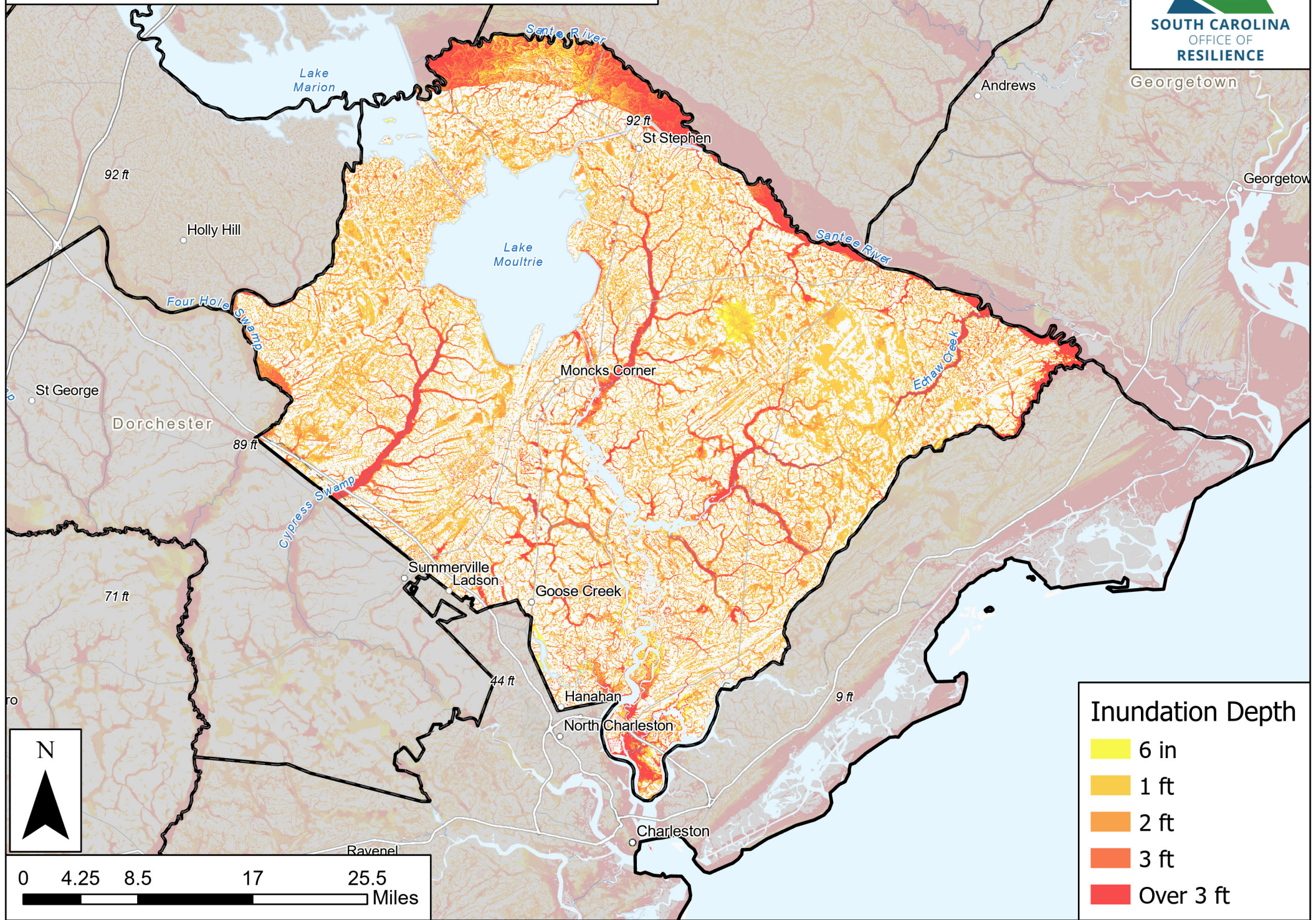
Inundation Depth	
	6 in
	1 ft
	2 ft
	3 ft
	Over 3 ft

0 3.75 7.5 15 22.5 Miles



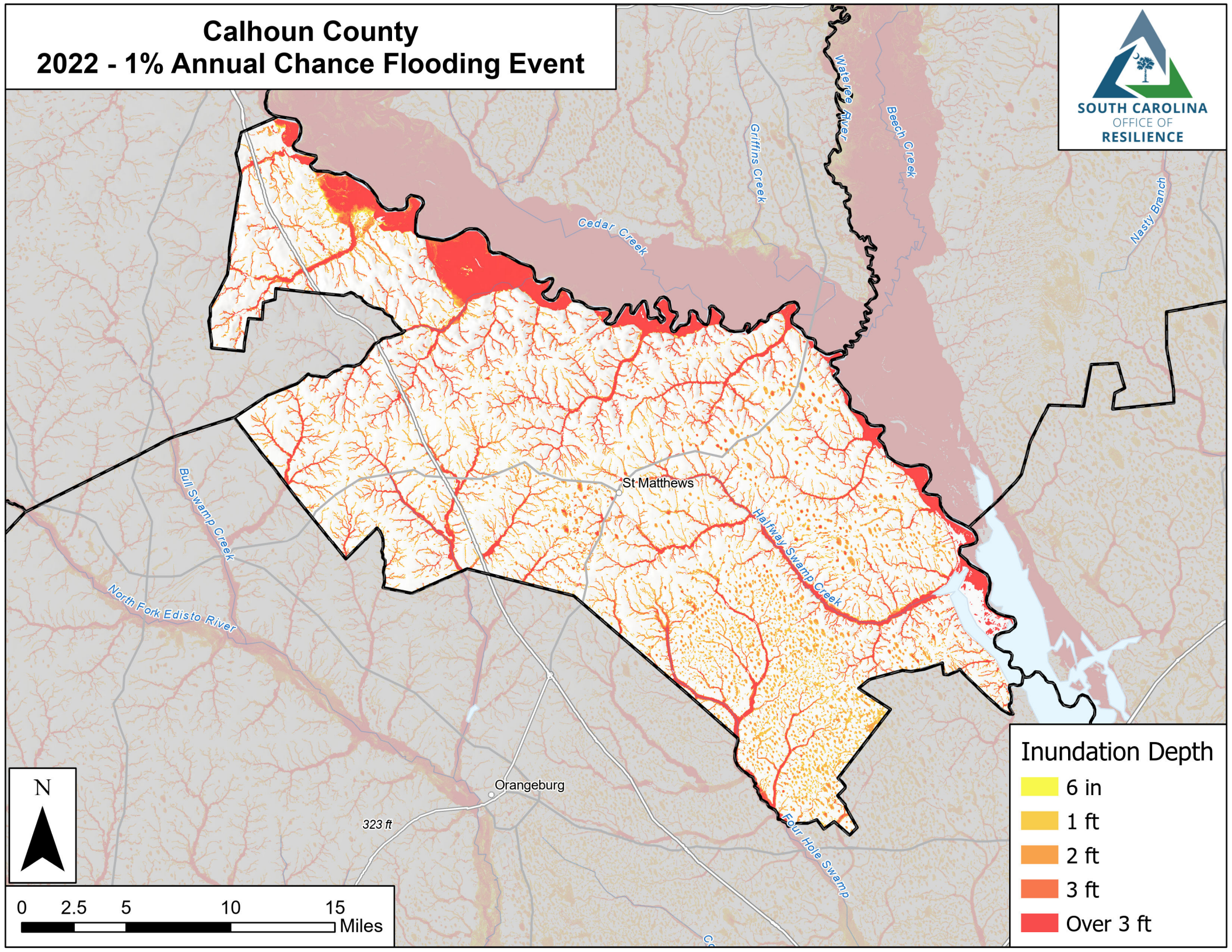
# Berkeley County

## 2022 - 1% Annual Chance Flooding Event





# Calhoun County 2022 - 1% Annual Chance Flooding Event




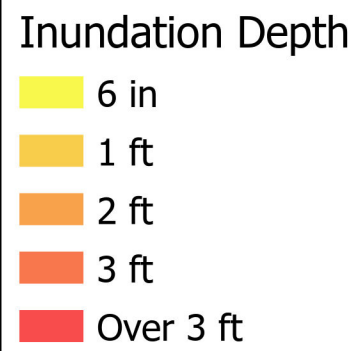
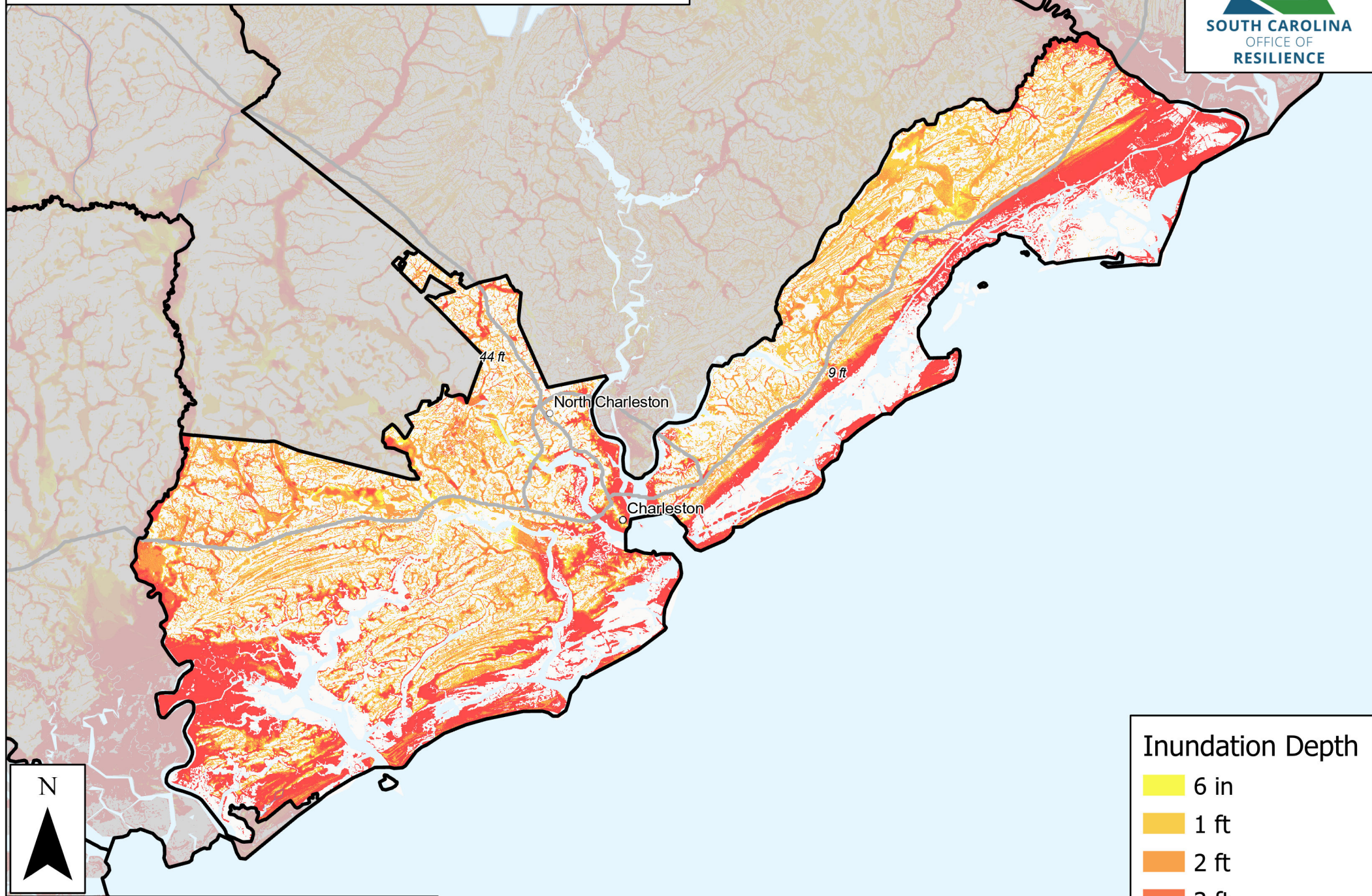
## Inundation Depth

- 6 in
- 1 ft
- 2 ft
- 3 ft
- Over 3 ft





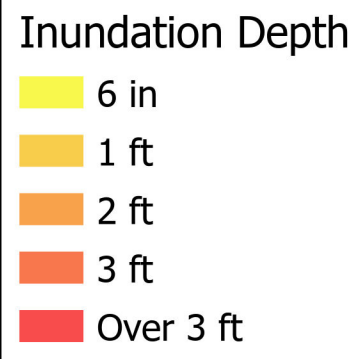
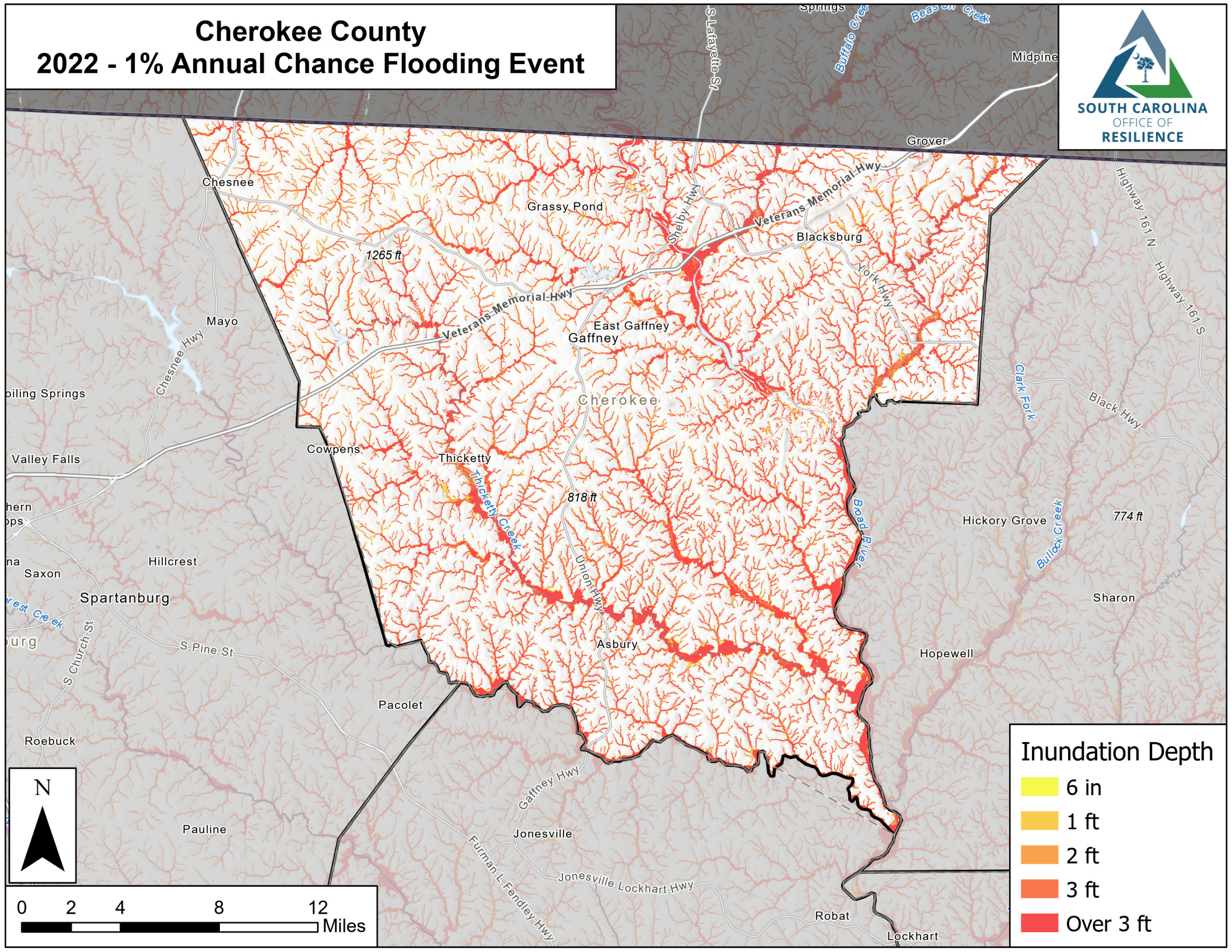
# Charleston County 2022 - 1% Annual Chance Flooding Event





# Cherokee County

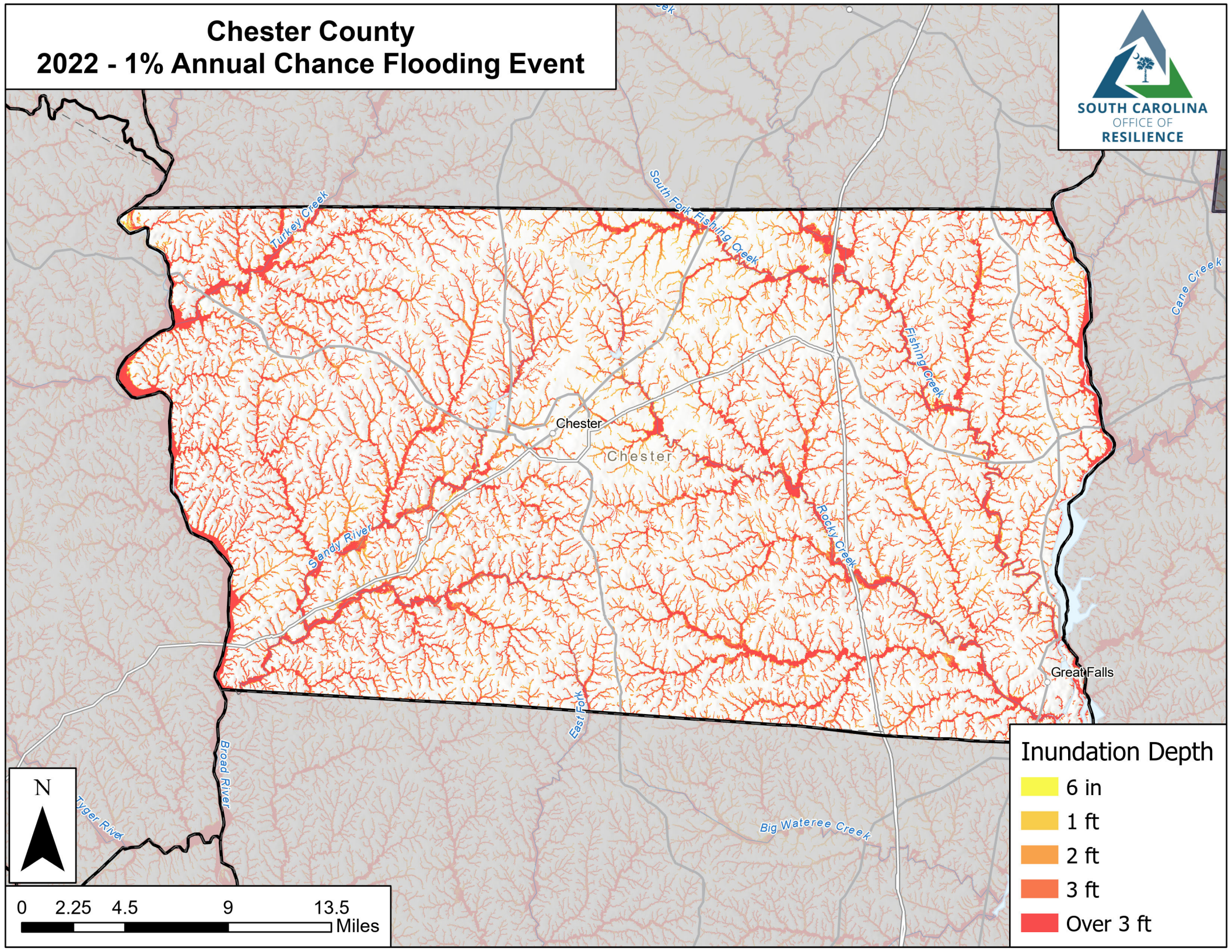
## 2022 - 1% Annual Chance Flooding Event






# Chester County

## 2022 - 1% Annual Chance Flooding Event



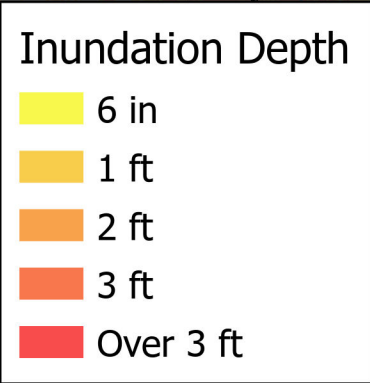
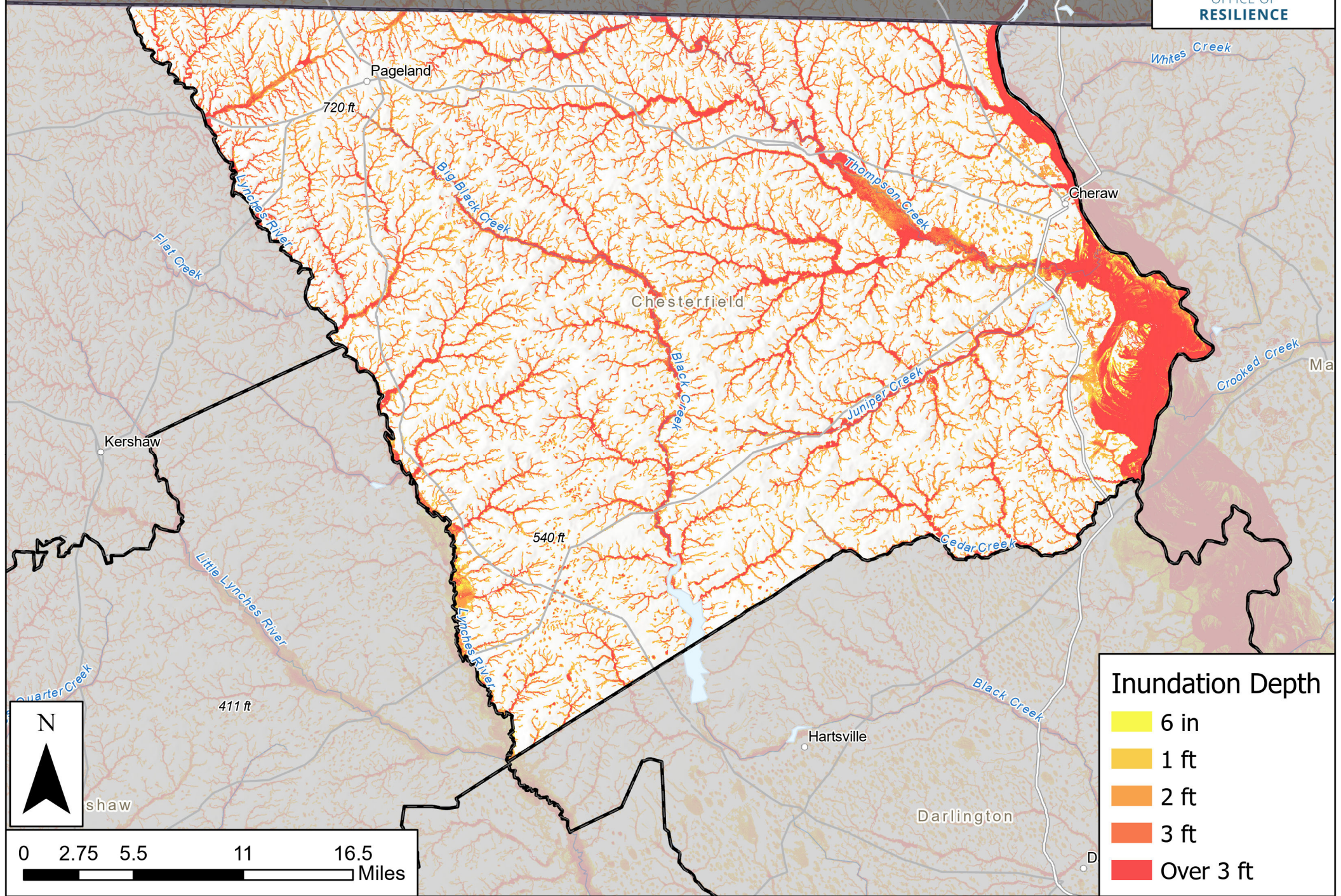
### Inundation Depth

- 6 in
- 1 ft
- 2 ft
- 3 ft
- Over 3 ft




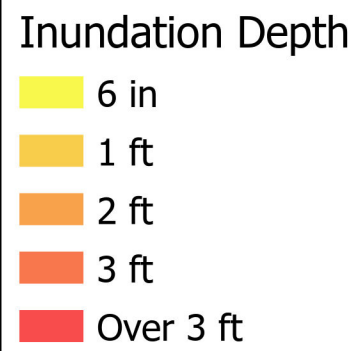
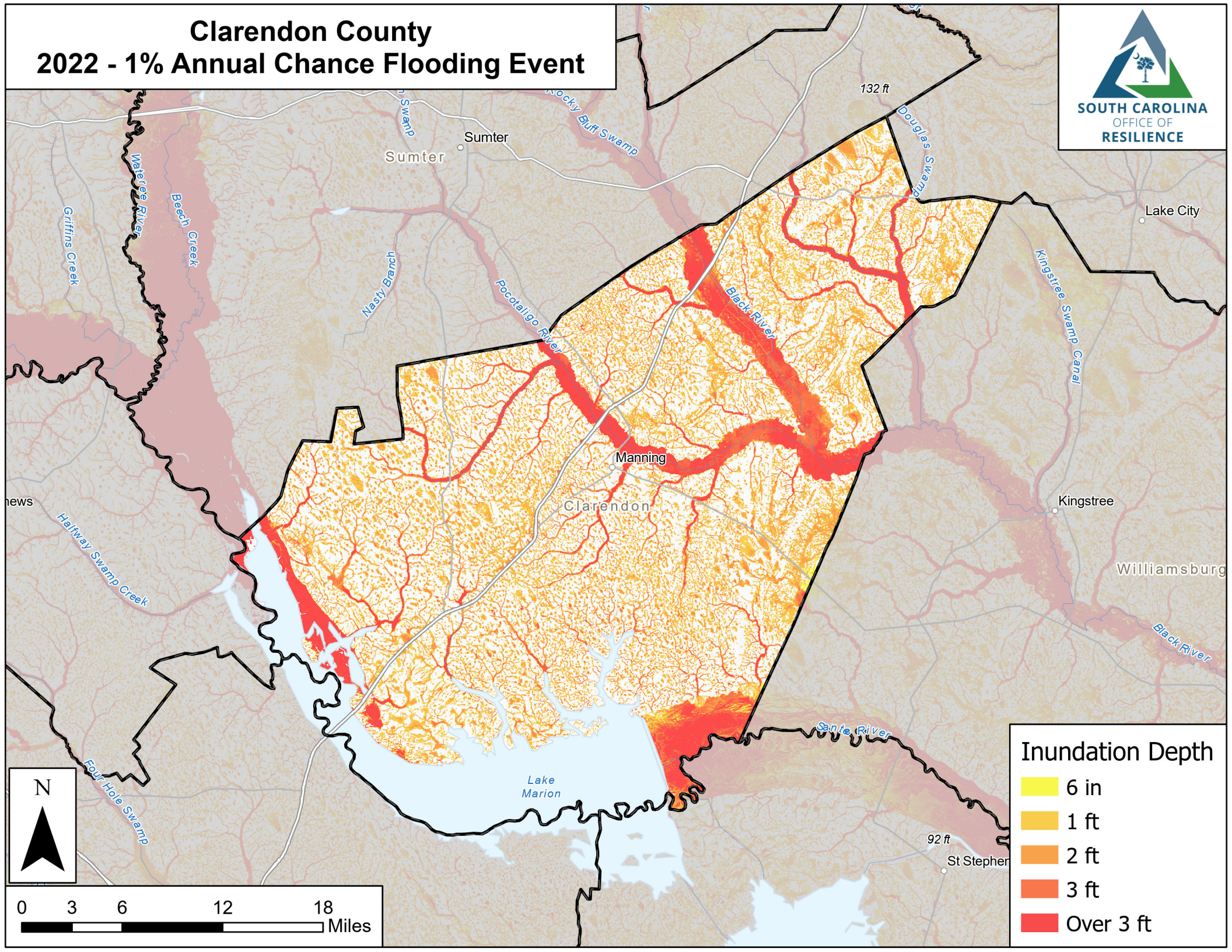


# Chesterfield County 2022 - 1% Annual Chance Flooding Event



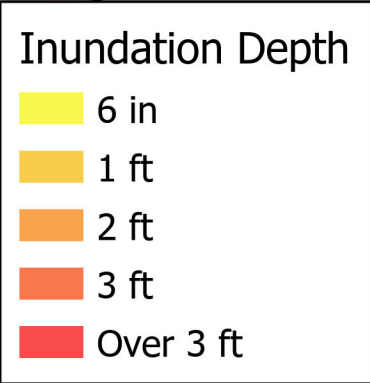
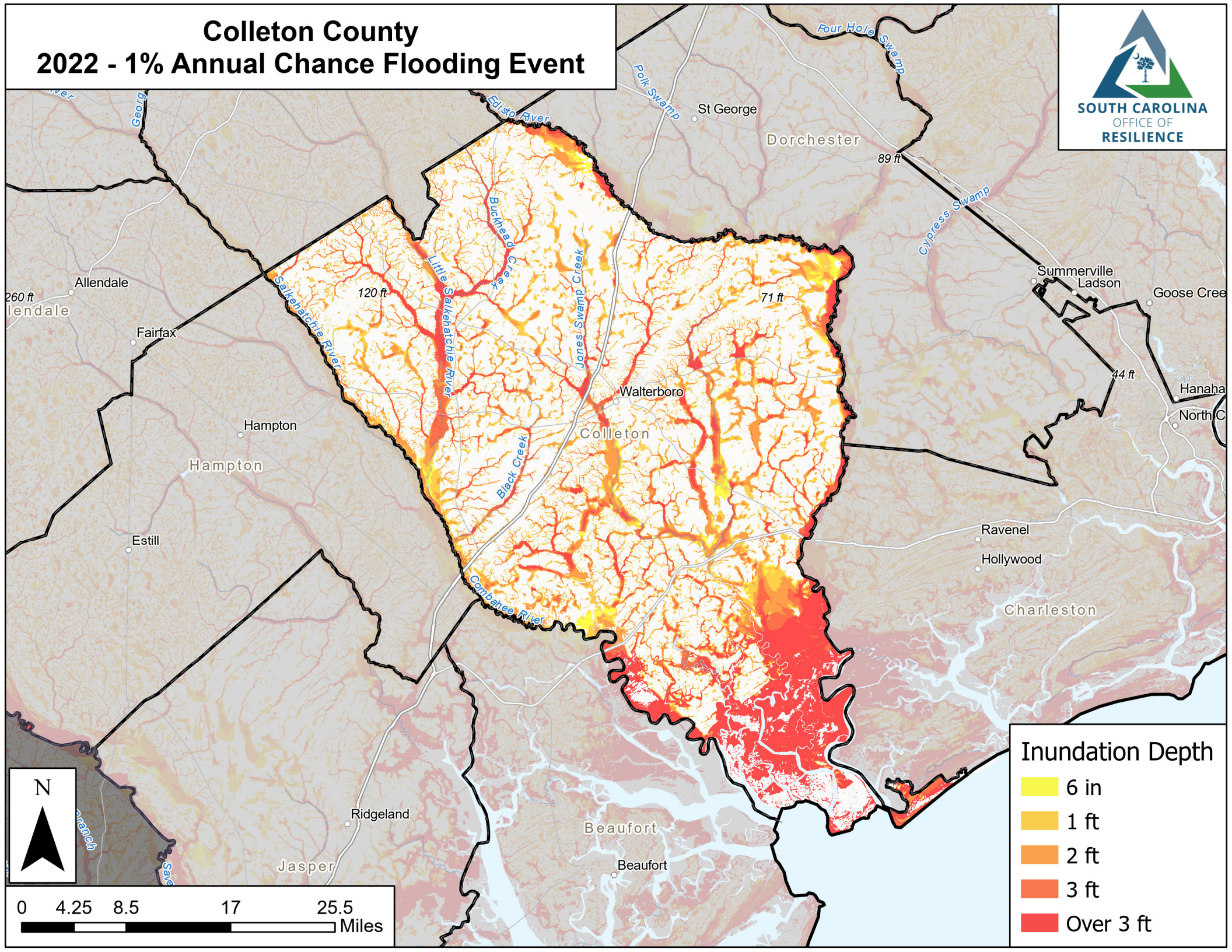


# Clarendon County 2022 - 1% Annual Chance Flooding Event



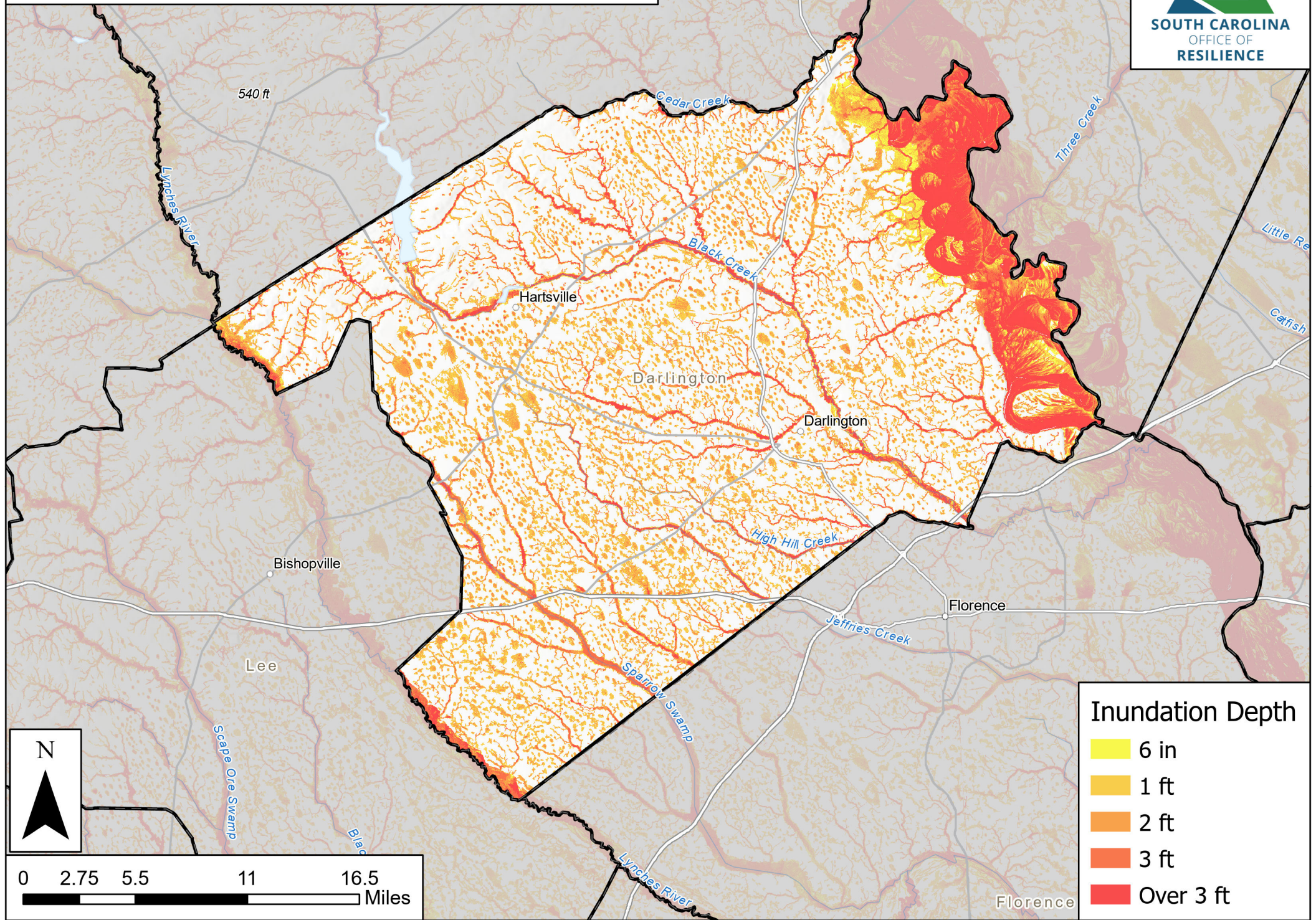


# Colleton County 2022 - 1% Annual Chance Flooding Event





# Darlington County 2022 - 1% Annual Chance Flooding Event

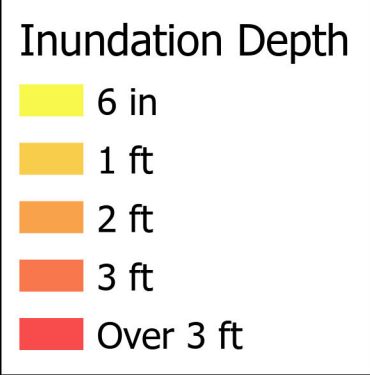
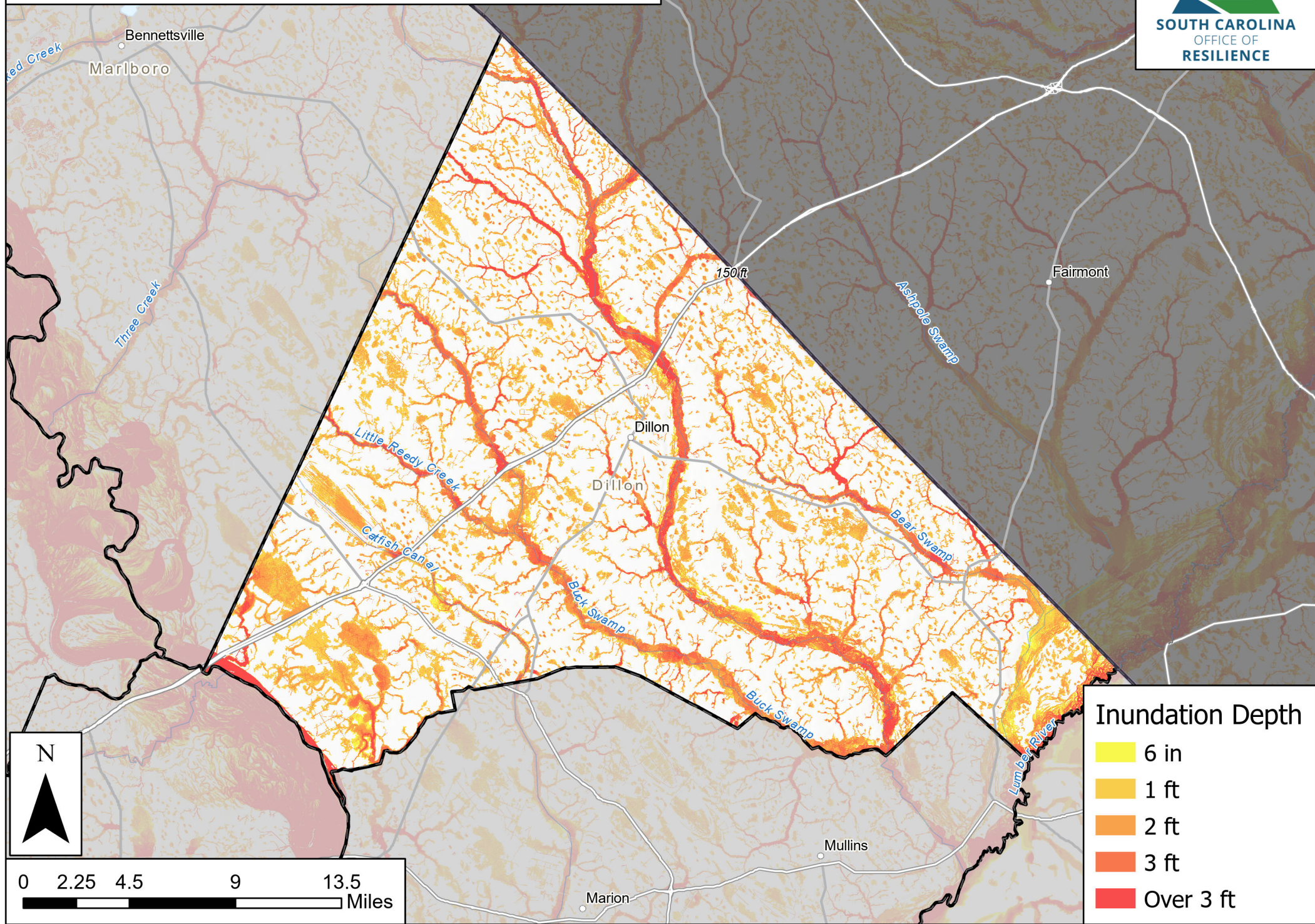


### Inundation Depth

- 6 in
- 1 ft
- 2 ft
- 3 ft
- Over 3 ft

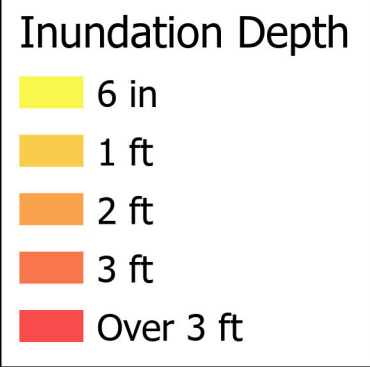
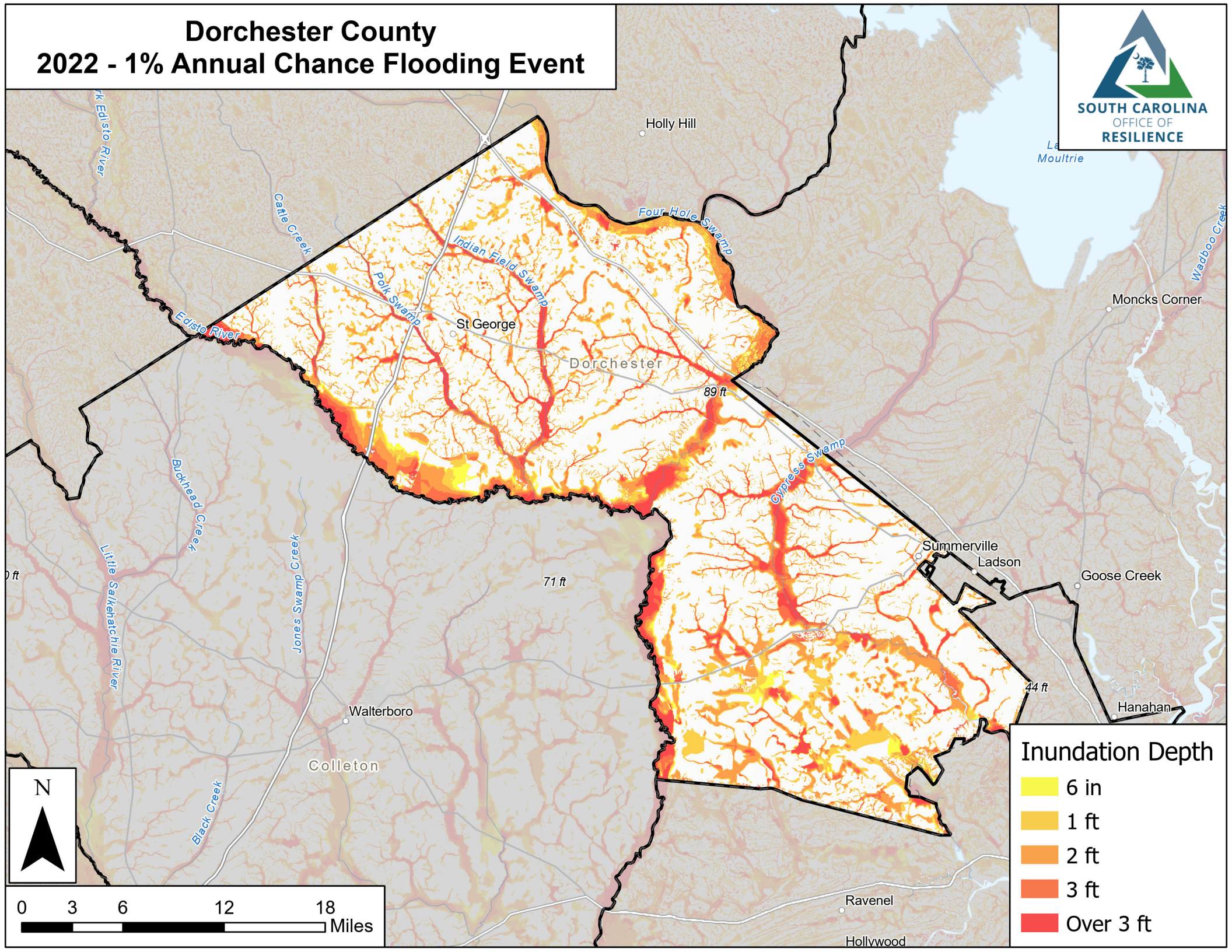


# Dillon County 2022 - 1% Annual Chance Flooding Event




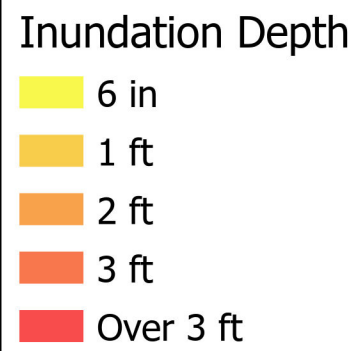
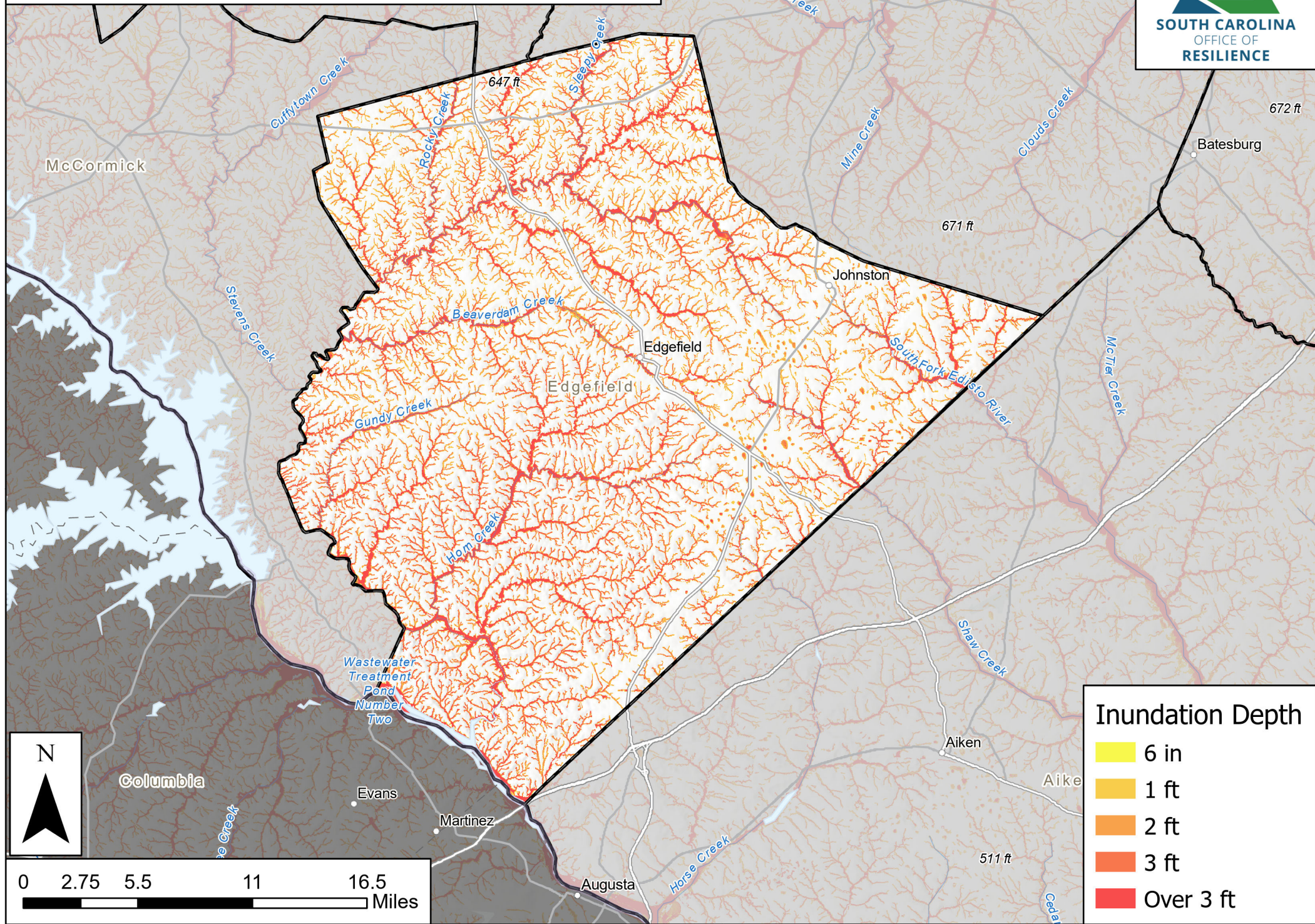


# Dorchester County 2022 - 1% Annual Chance Flooding Event



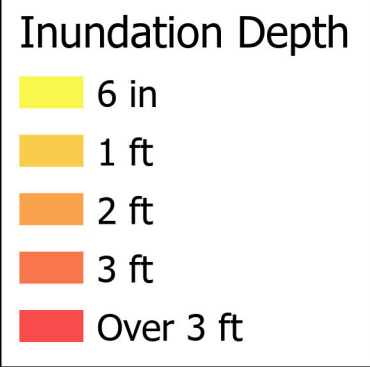
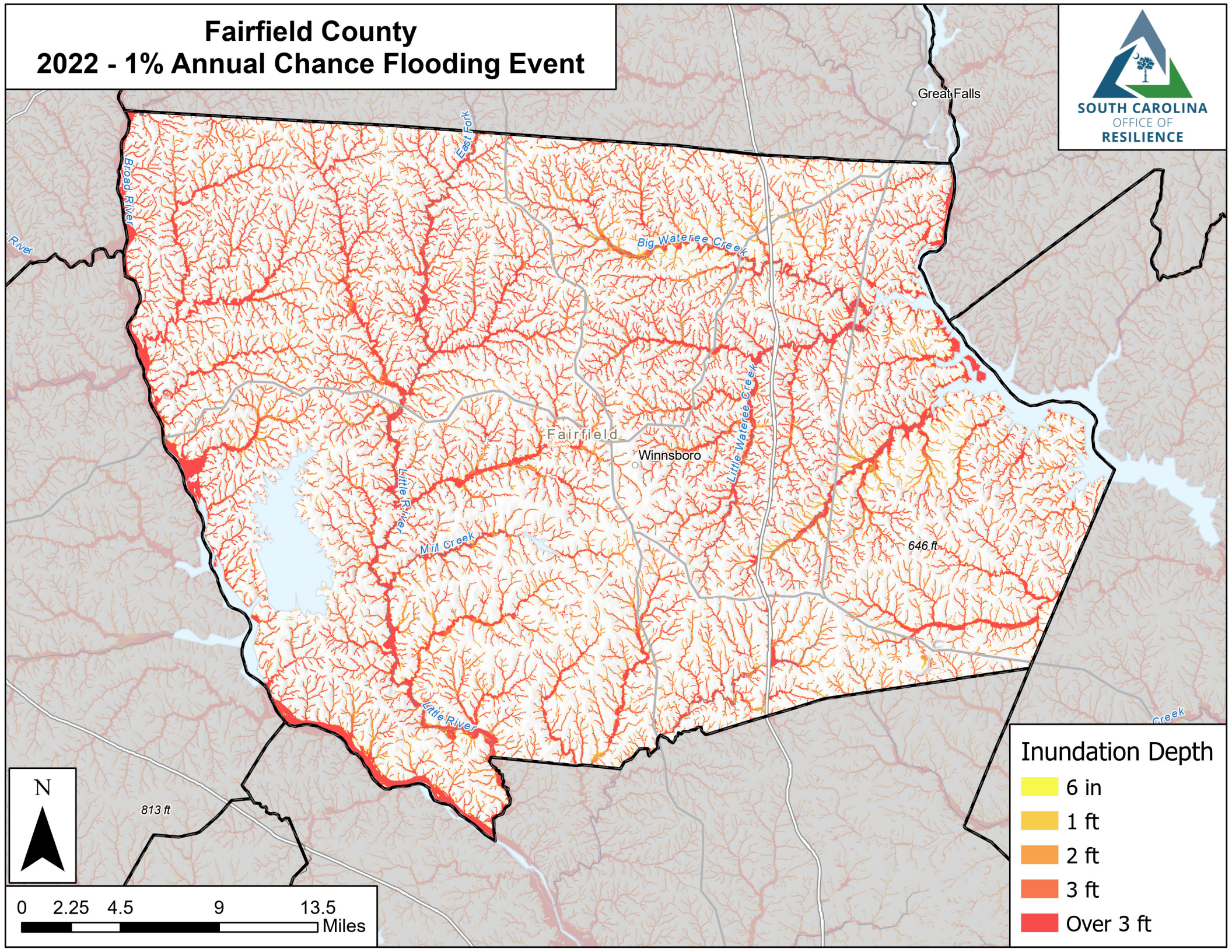


# Edgefield County 2022 - 1% Annual Chance Flooding Event




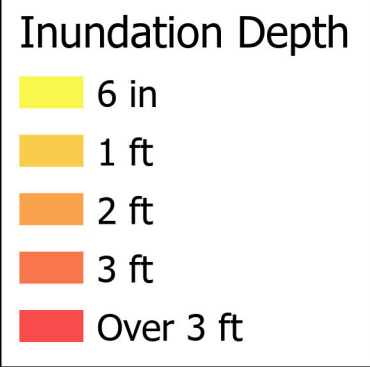
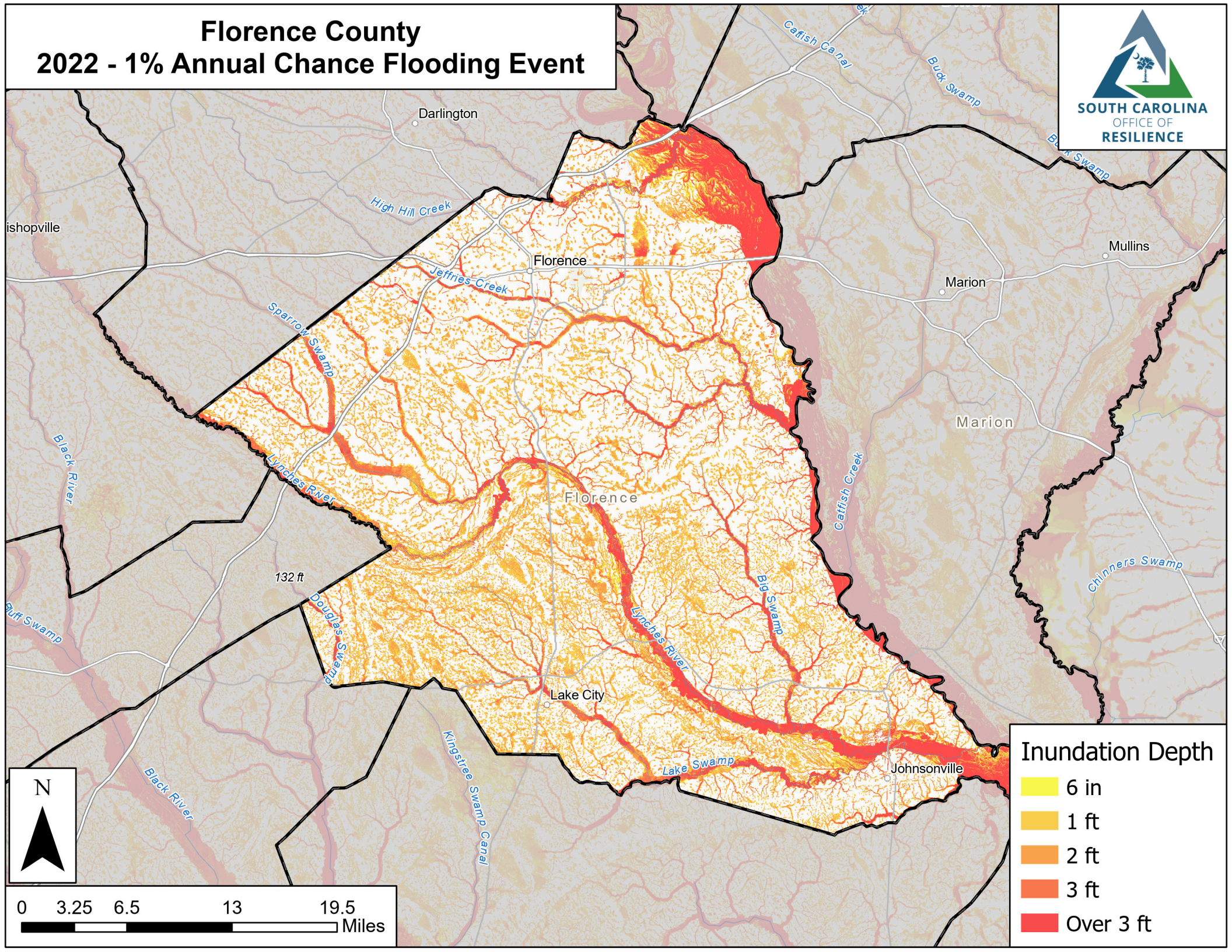


# Fairfield County 2022 - 1% Annual Chance Flooding Event



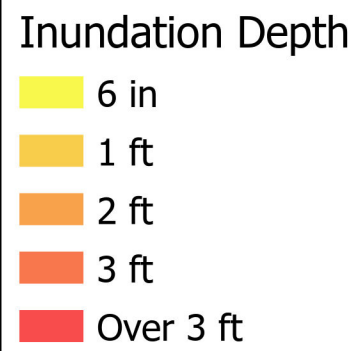
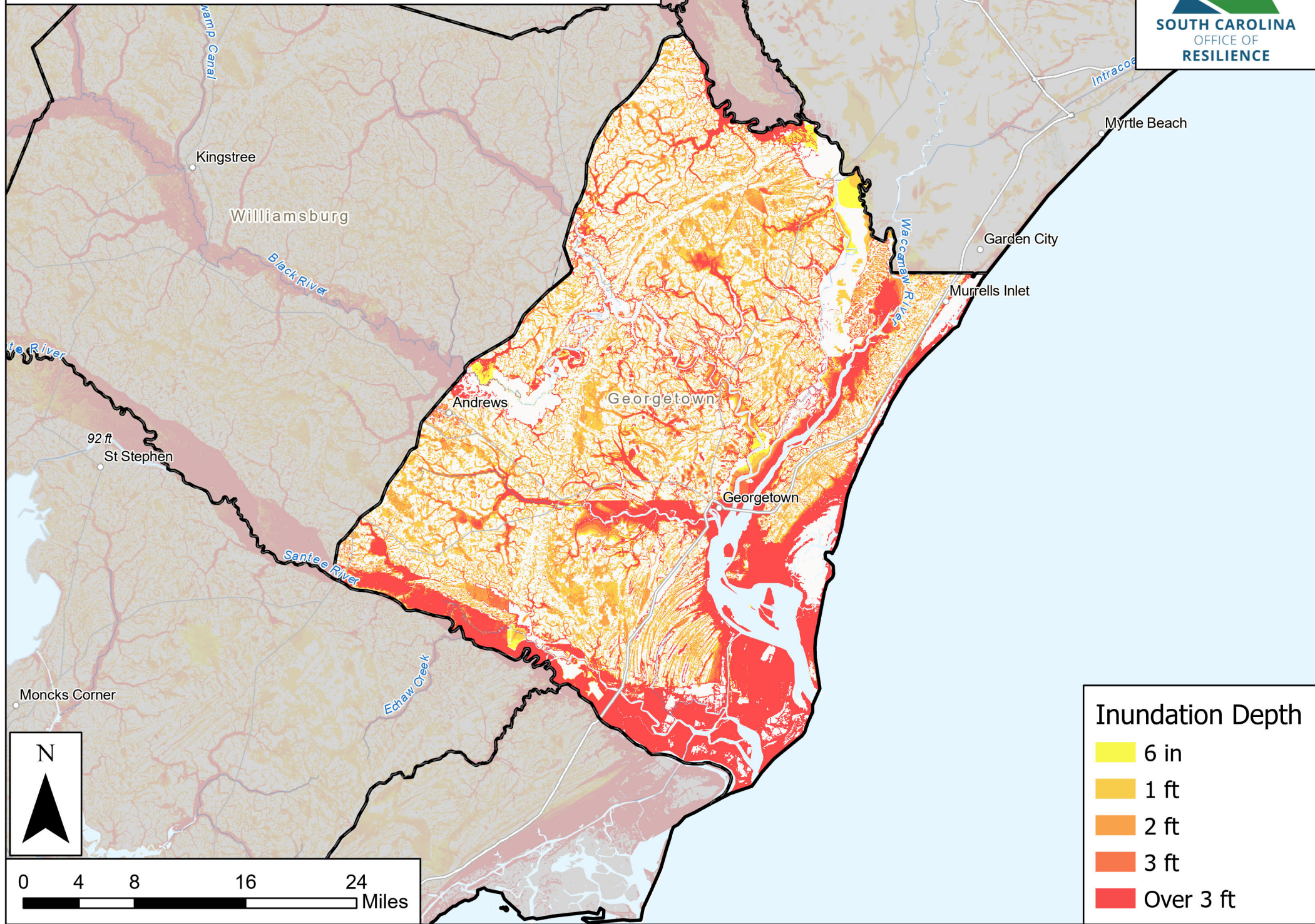


# Florence County 2022 - 1% Annual Chance Flooding Event



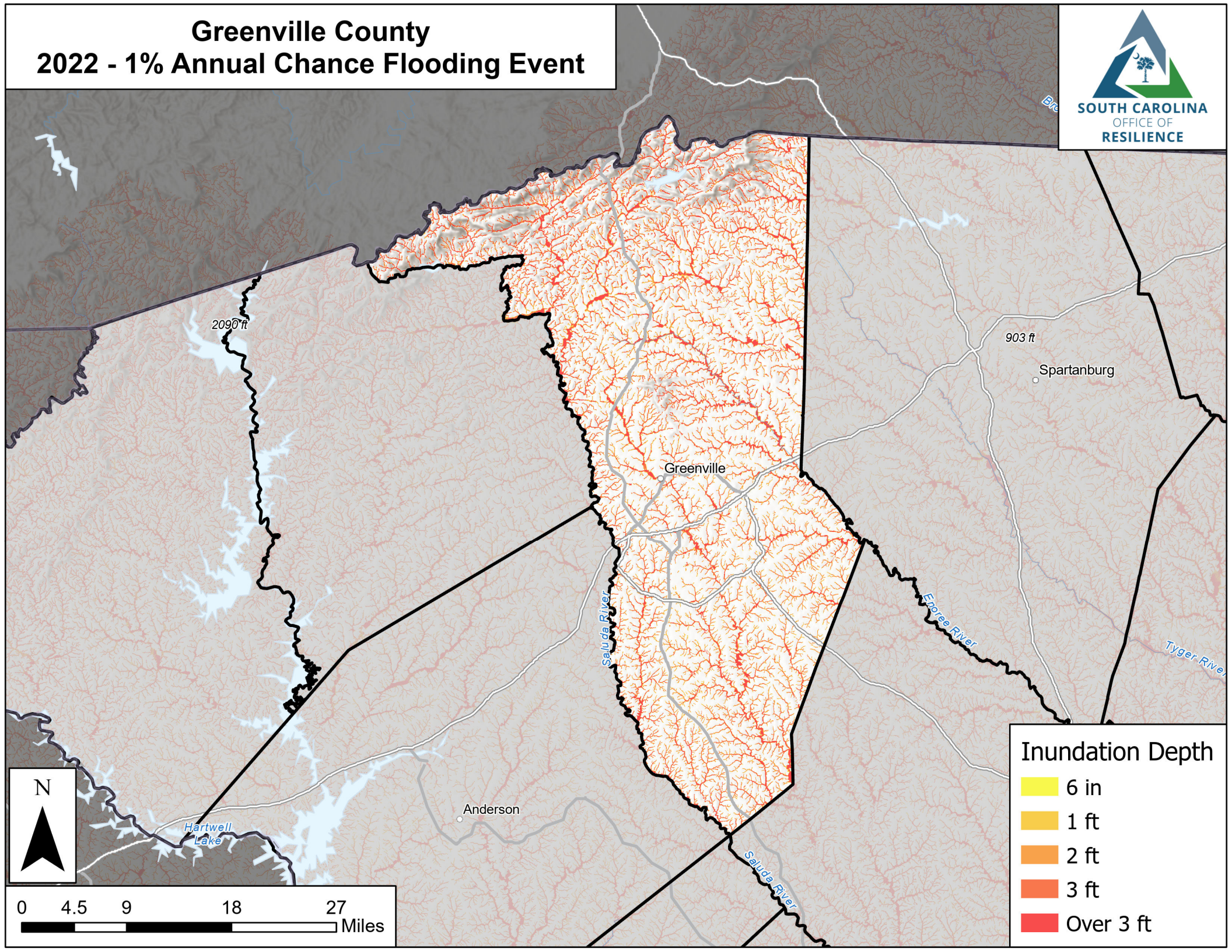


# Georgetown County 2022 - 1% Annual Chance Flooding Event





# Greenville County 2022 - 1% Annual Chance Flooding Event



2090'ft

903 ft

Greenville

Spartanburg

Anderson

Hartwell Lake

Saluda River

Enoree River

Tyger River

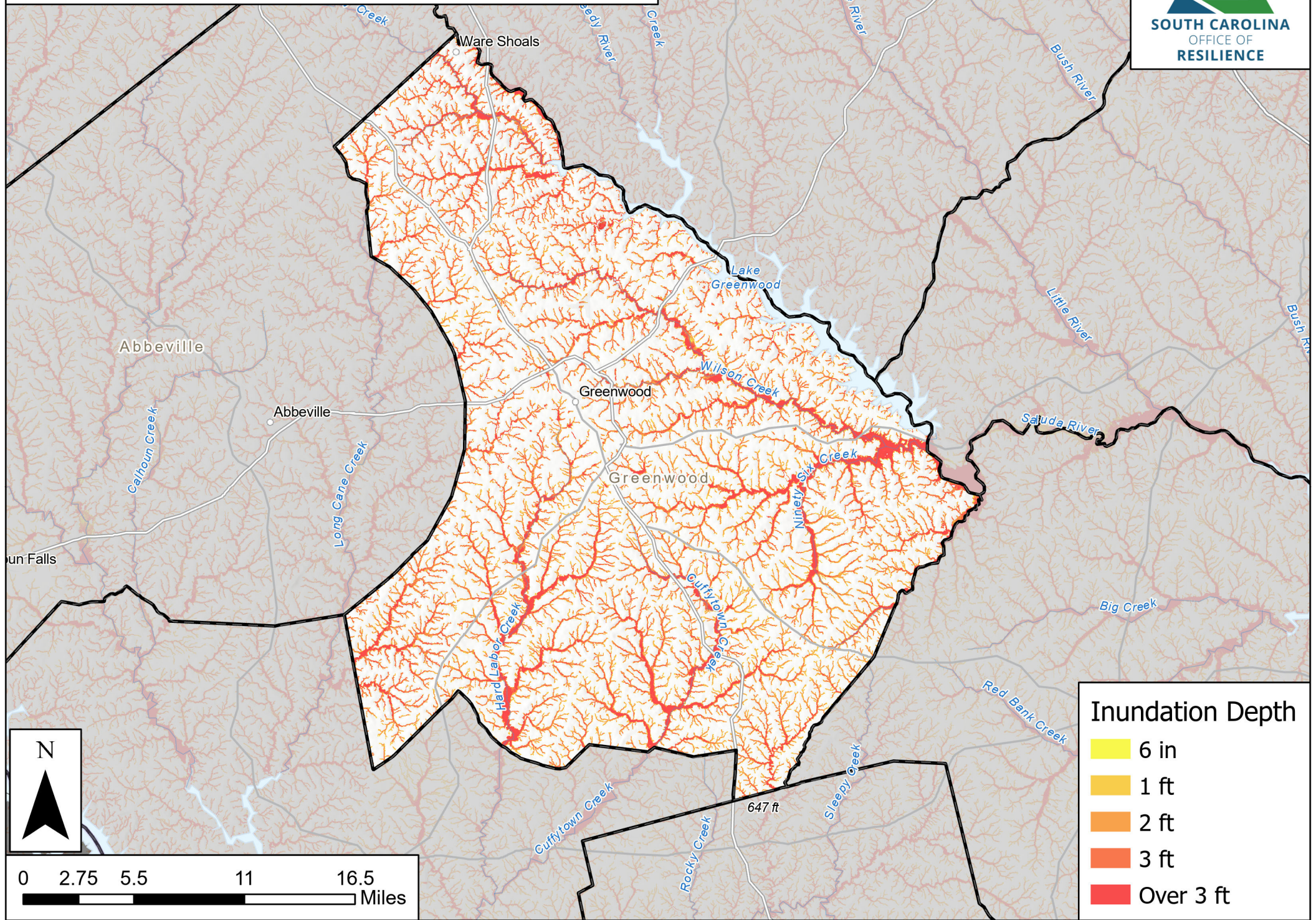
### Inundation Depth

- 6 in
- 1 ft
- 2 ft
- 3 ft
- Over 3 ft





# Greenwood County 2022 - 1% Annual Chance Flooding Event

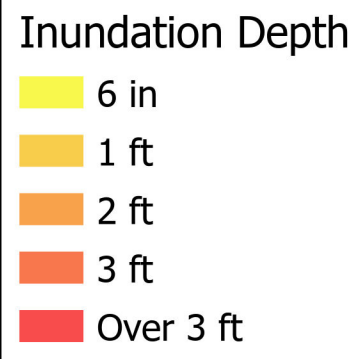
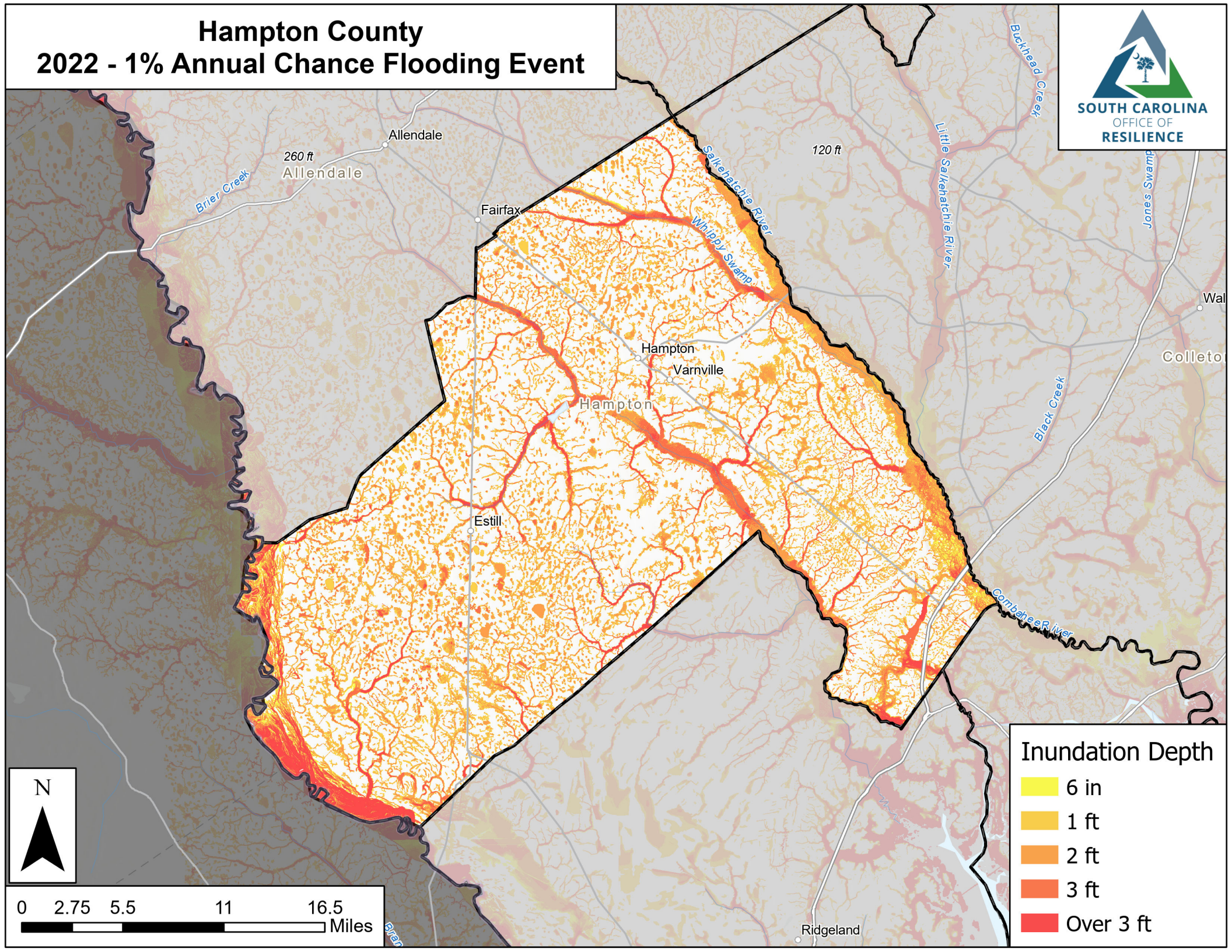


Inundation Depth	
	6 in
	1 ft
	2 ft
	3 ft
	Over 3 ft

0 2.75 5.5 11 16.5 Miles

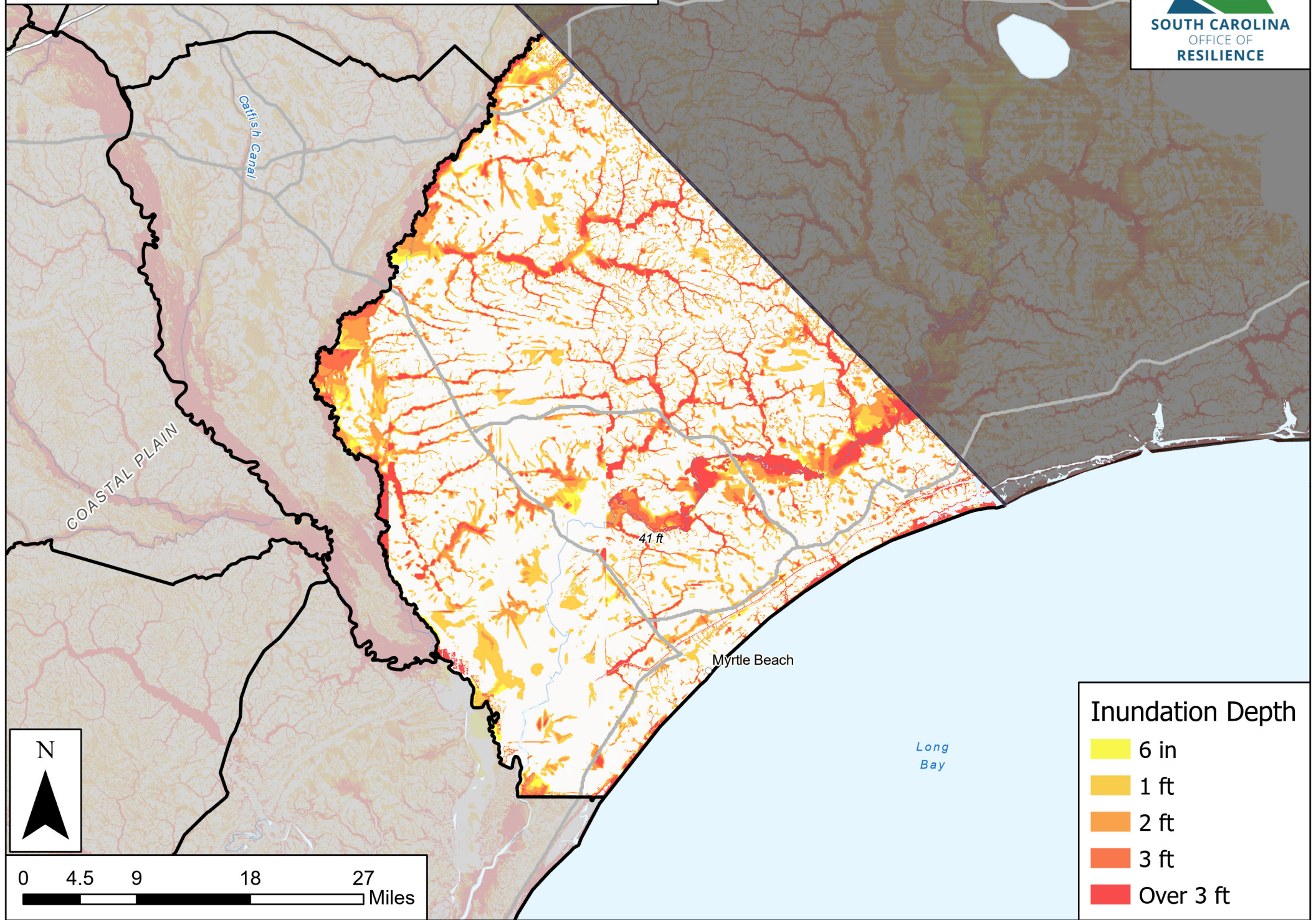


# Hampton County 2022 - 1% Annual Chance Flooding Event






# Horry County 2022 - 1% Annual Chance Flooding Event



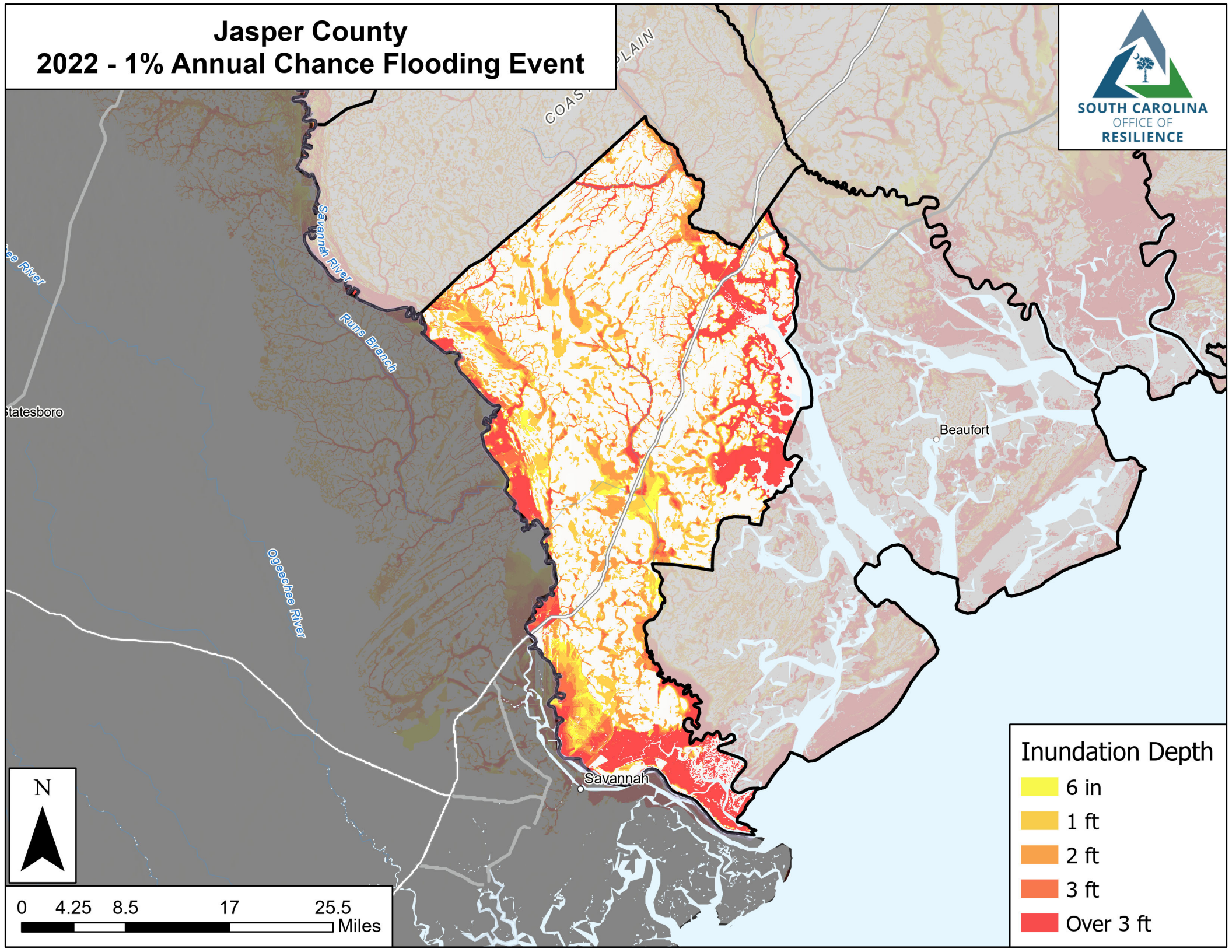
## Inundation Depth

- 6 in
- 1 ft
- 2 ft
- 3 ft
- Over 3 ft





# Jasper County 2022 - 1% Annual Chance Flooding Event



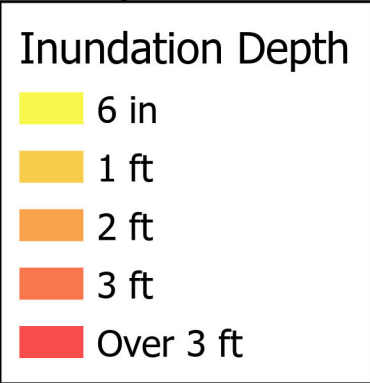
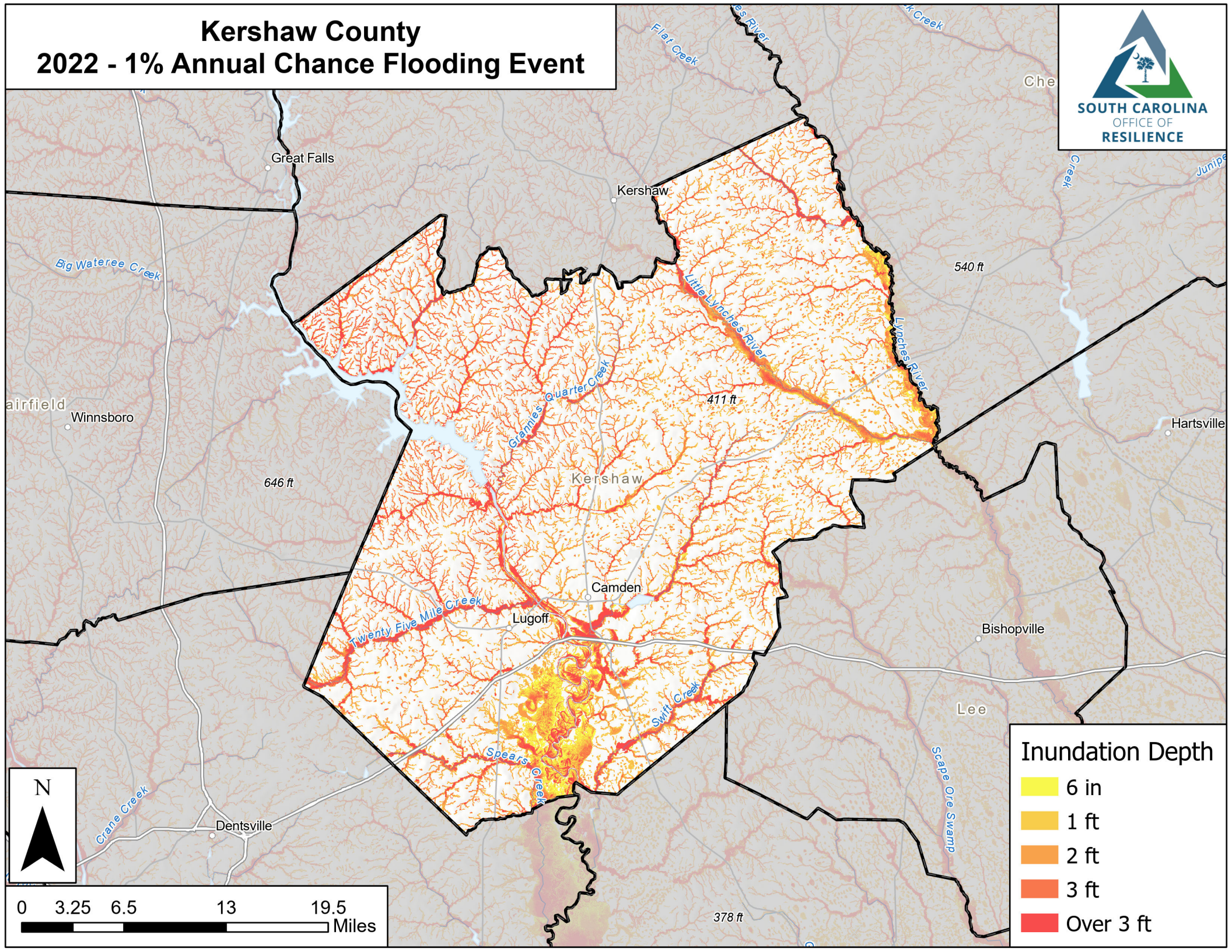
## Inundation Depth

- 6 in
- 1 ft
- 2 ft
- 3 ft
- Over 3 ft




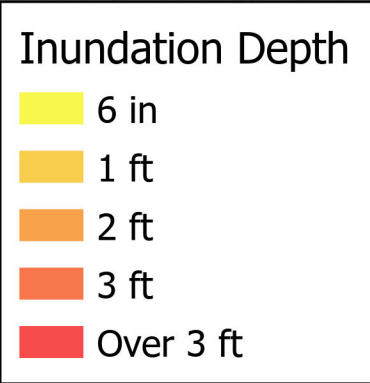
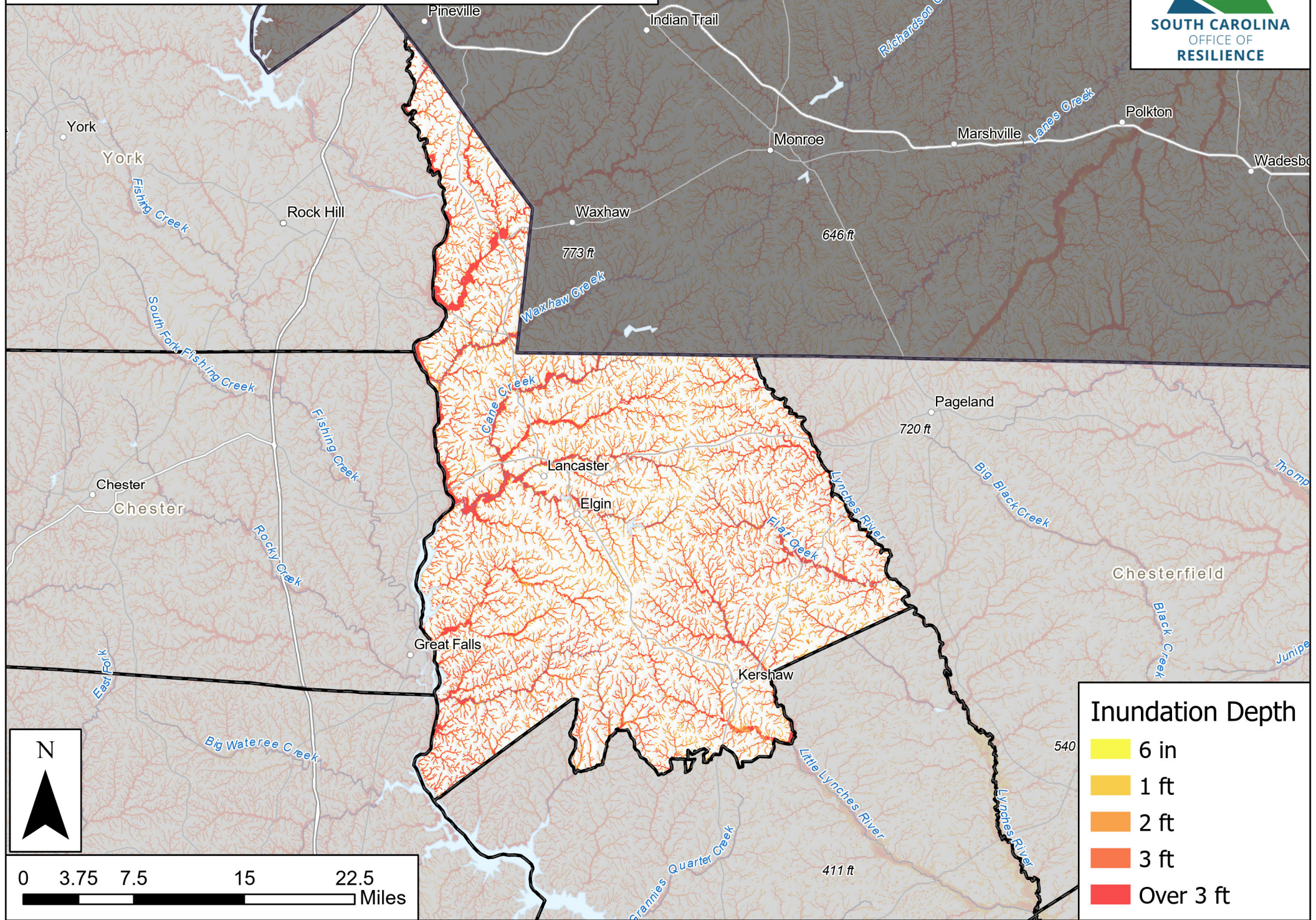


# Kershaw County 2022 - 1% Annual Chance Flooding Event





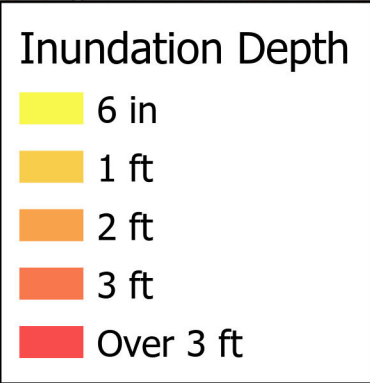
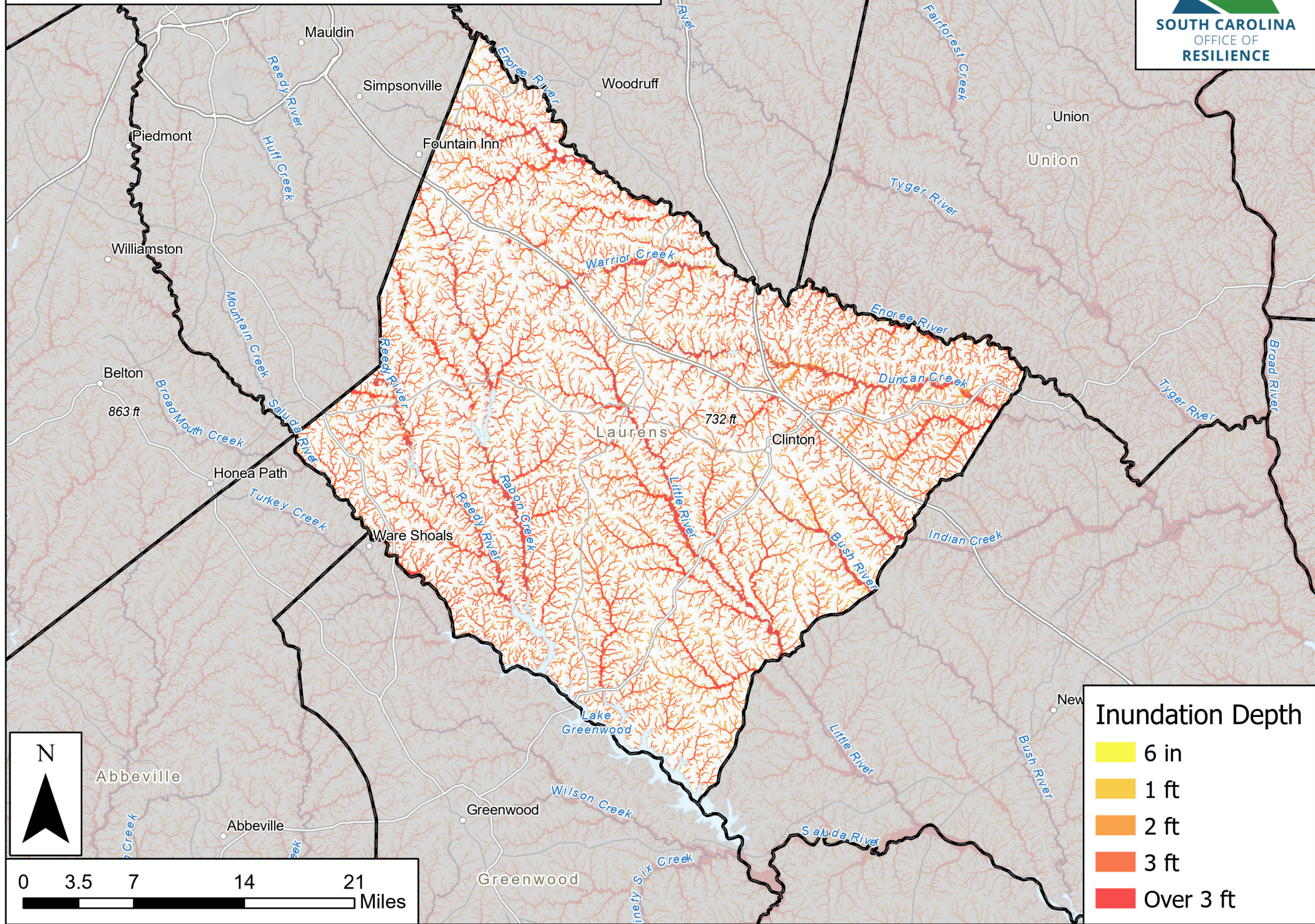
# Lancaster County 2022 - 1% Annual Chance Flooding Event






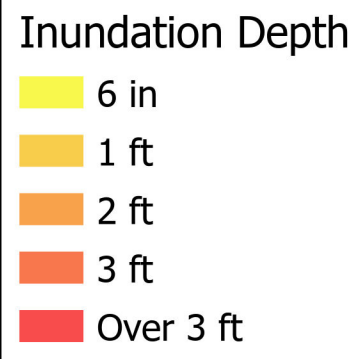
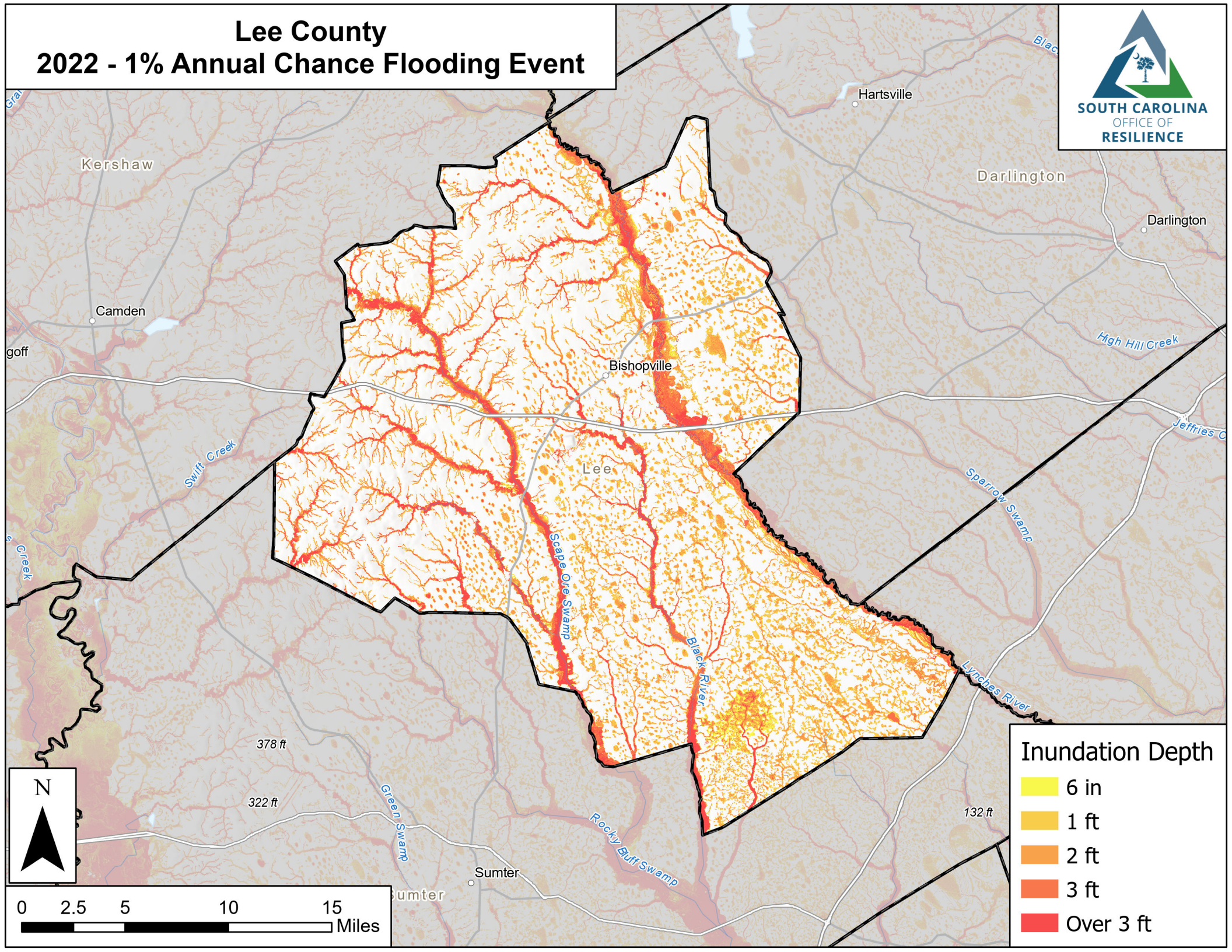
# Laurens County

## 2022 - 1% Annual Chance Flooding Event



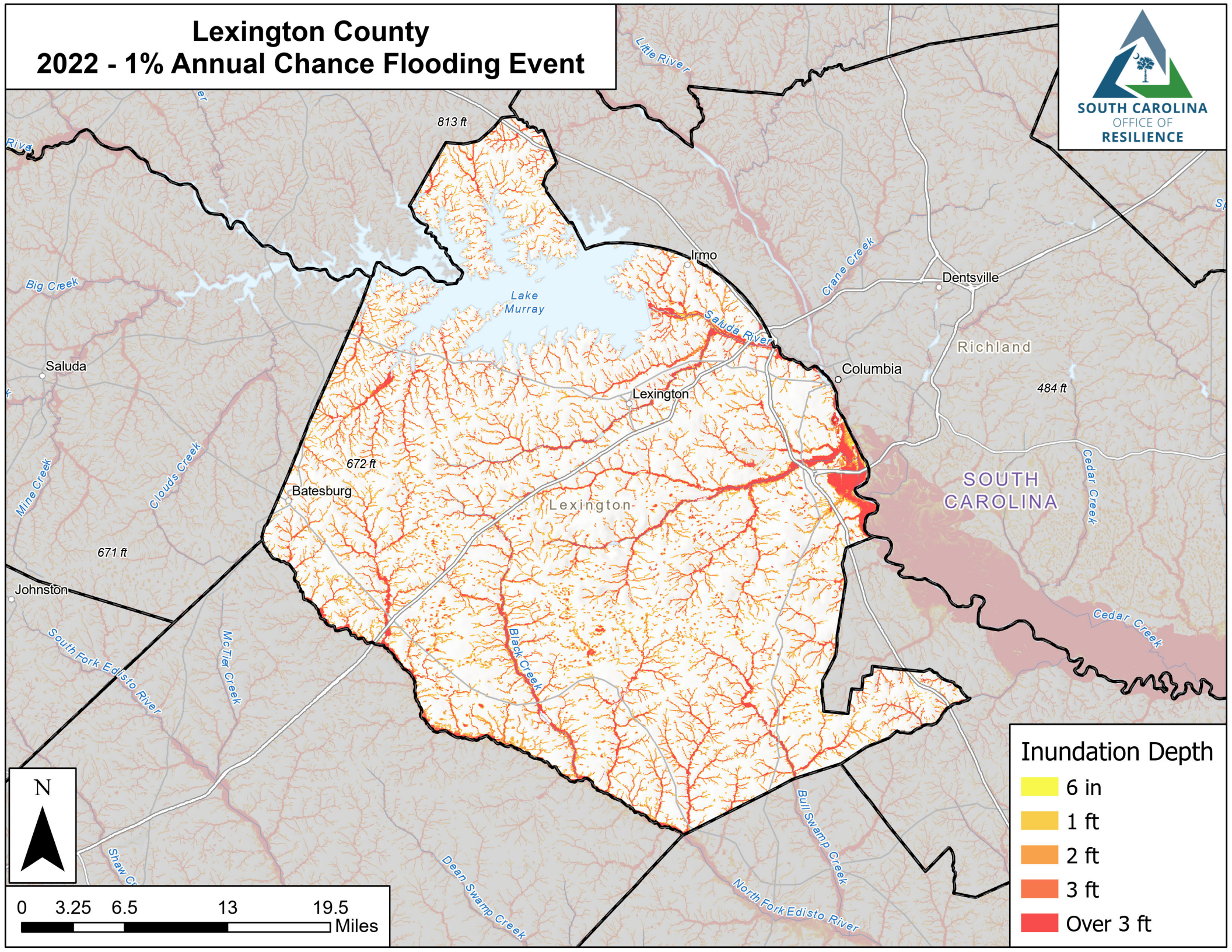


# Lee County 2022 - 1% Annual Chance Flooding Event






# Lexington County 2022 - 1% Annual Chance Flooding Event



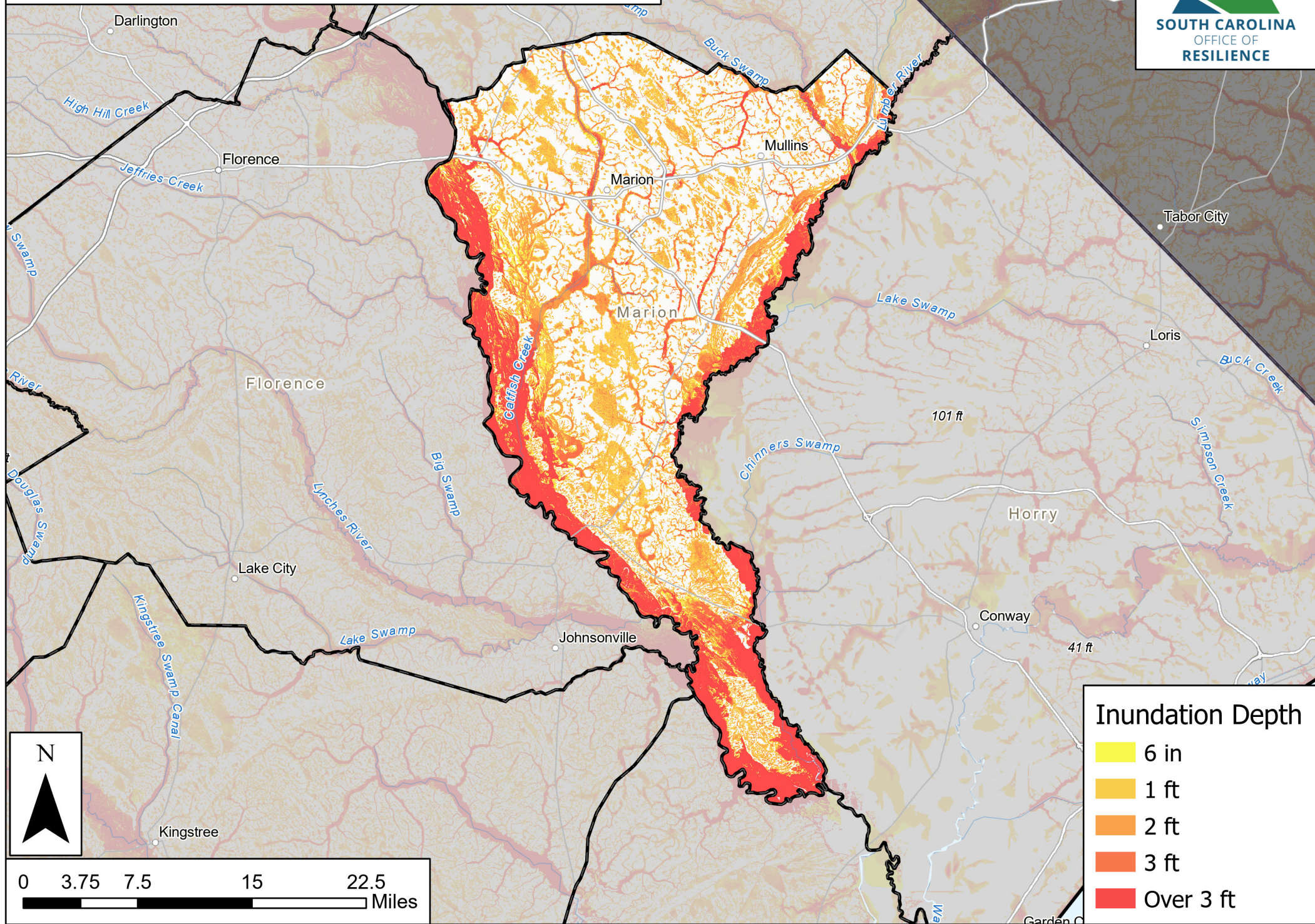
### Inundation Depth

- 6 in
- 1 ft
- 2 ft
- 3 ft
- Over 3 ft





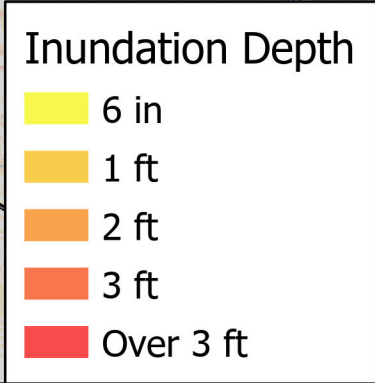
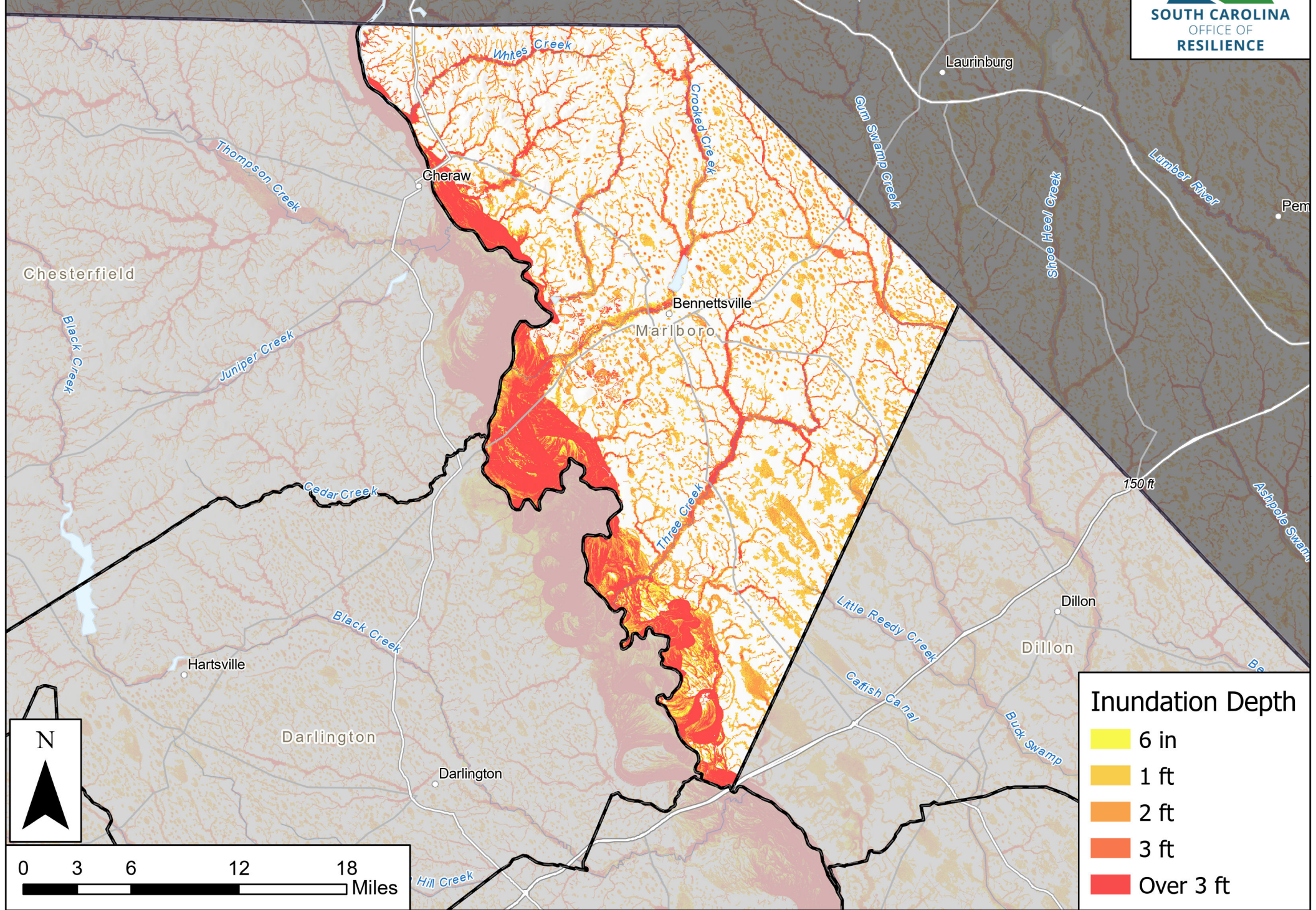
# Marion County 2022 - 1% Annual Chance Flooding Event



Inundation Depth	
	6 in
	1 ft
	2 ft
	3 ft
	Over 3 ft


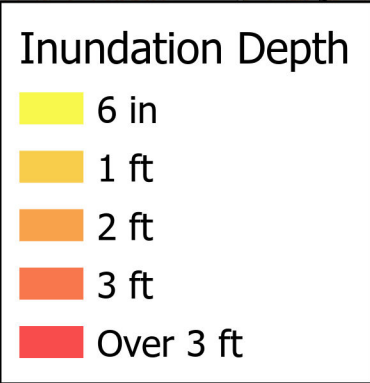
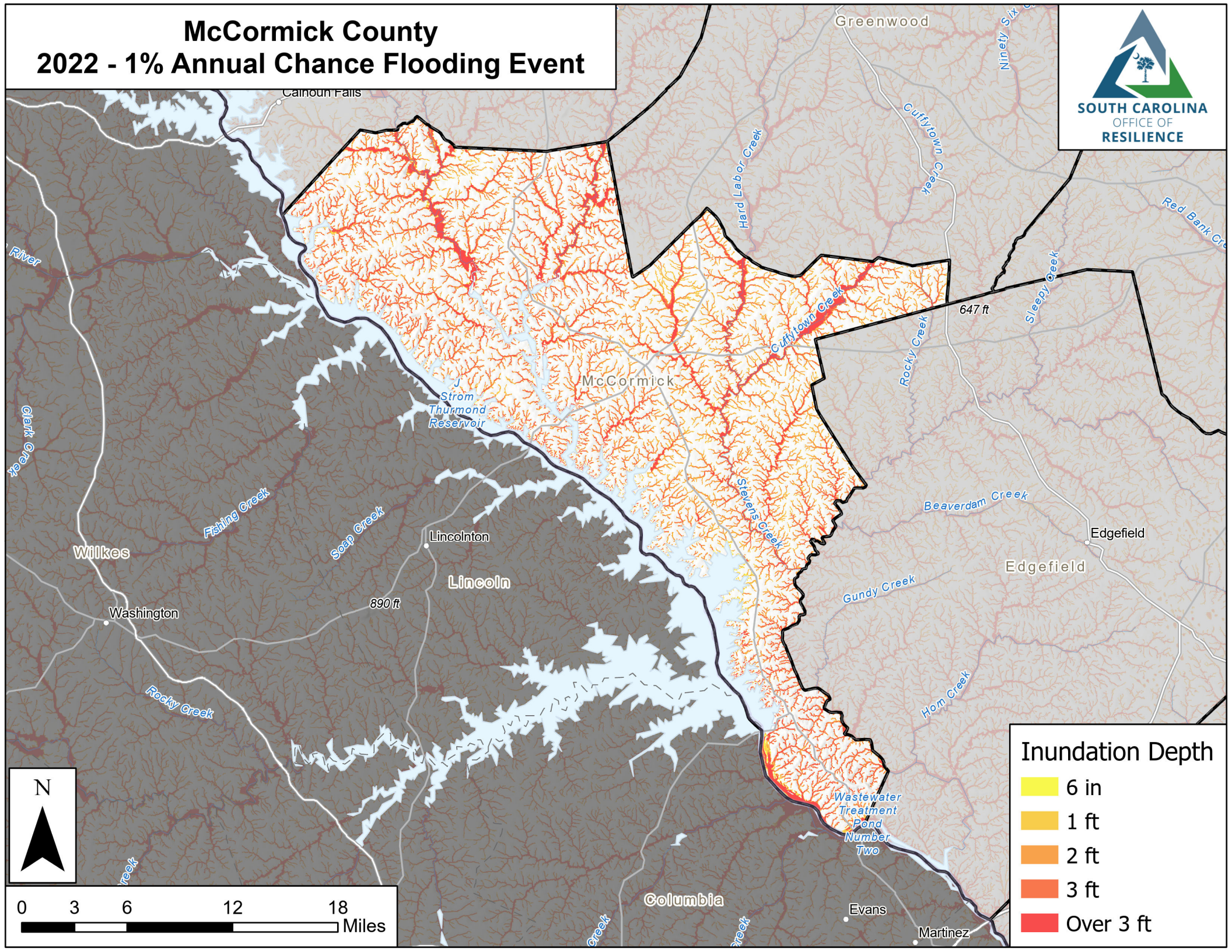


# Marlboro County 2022 - 1% Annual Chance Flooding Event





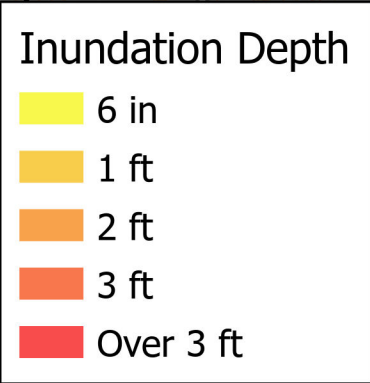
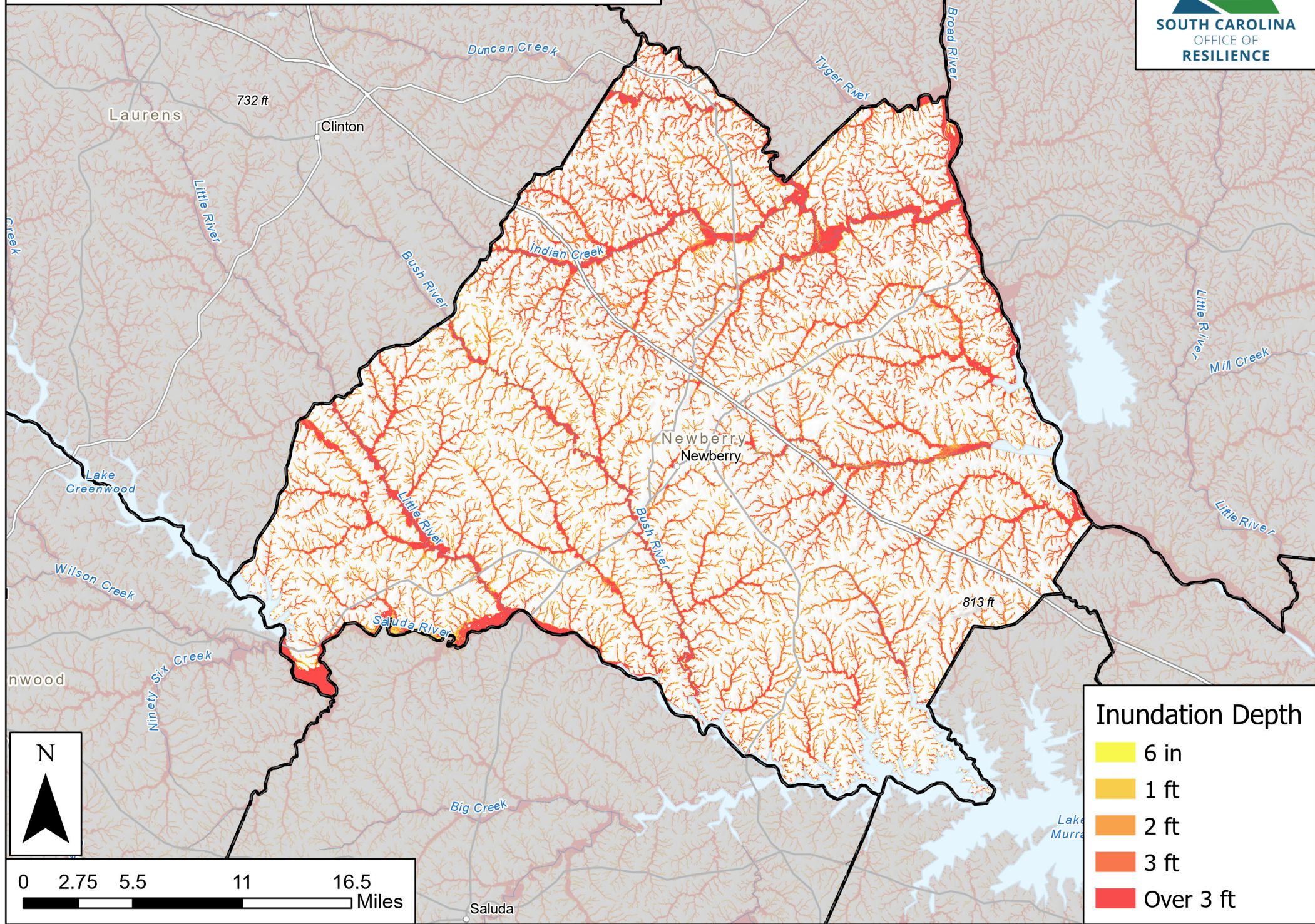
# McCormick County 2022 - 1% Annual Chance Flooding Event





# Newberry County

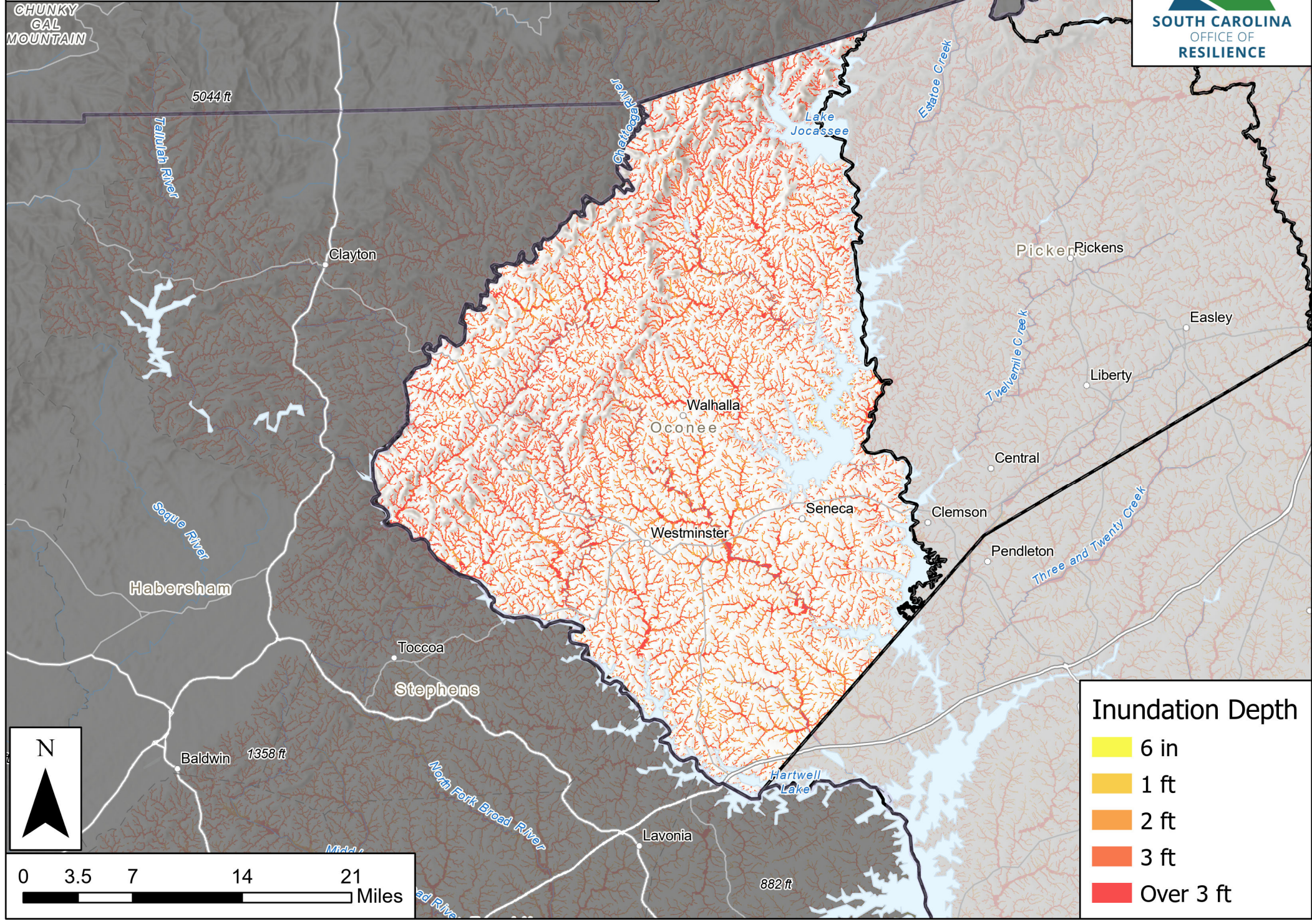
## 2022 - 1% Annual Chance Flooding Event





# Oconee County

## 2022 - 1% Annual Chance Flooding Event


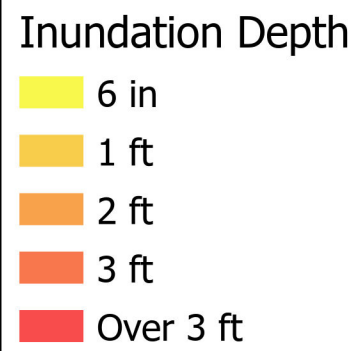
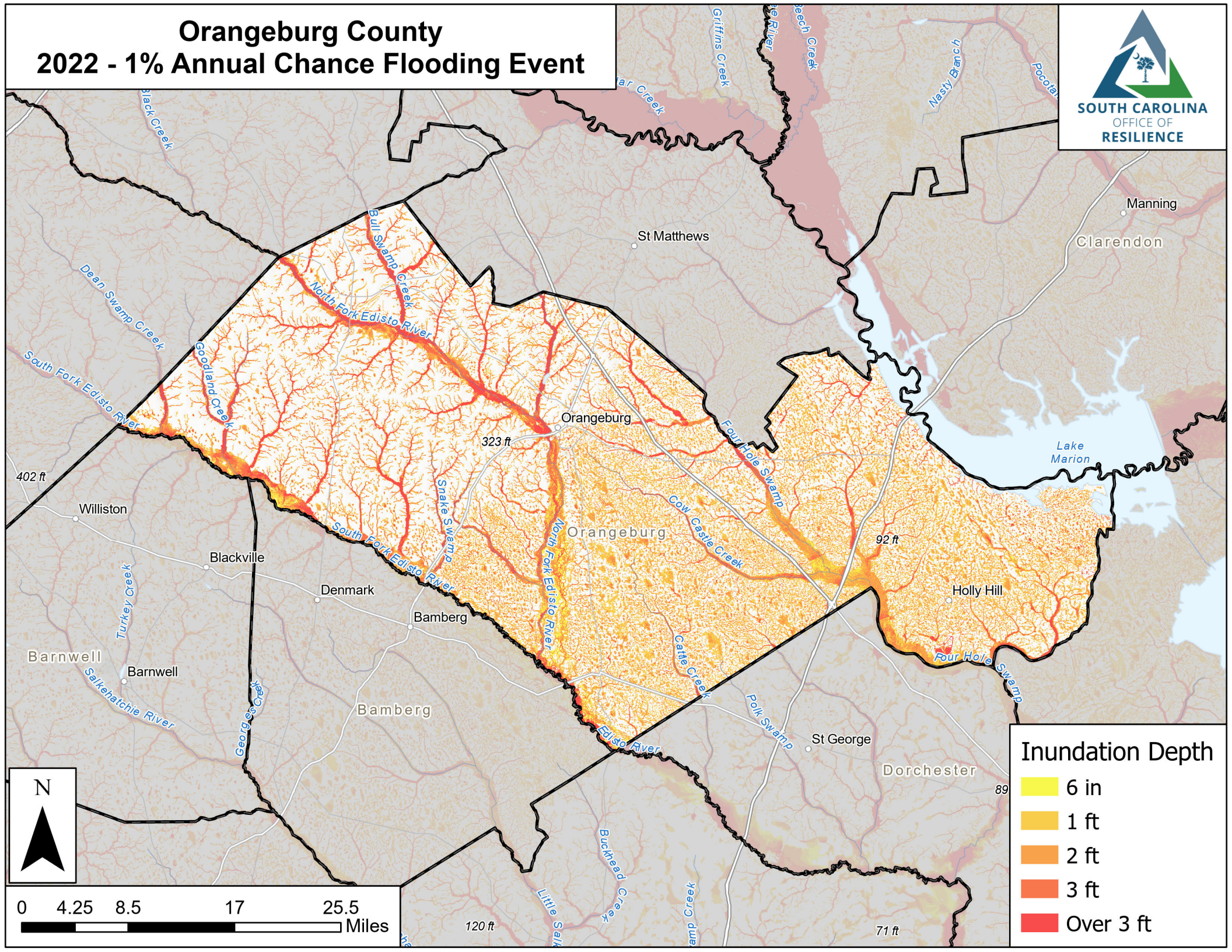


### Inundation Depth

- 6 in
- 1 ft
- 2 ft
- 3 ft
- Over 3 ft

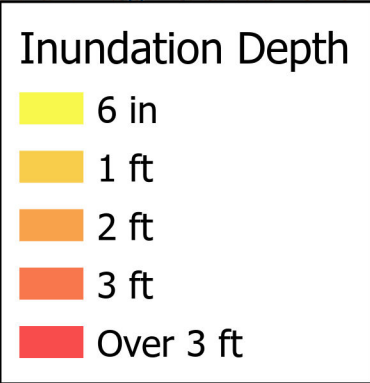
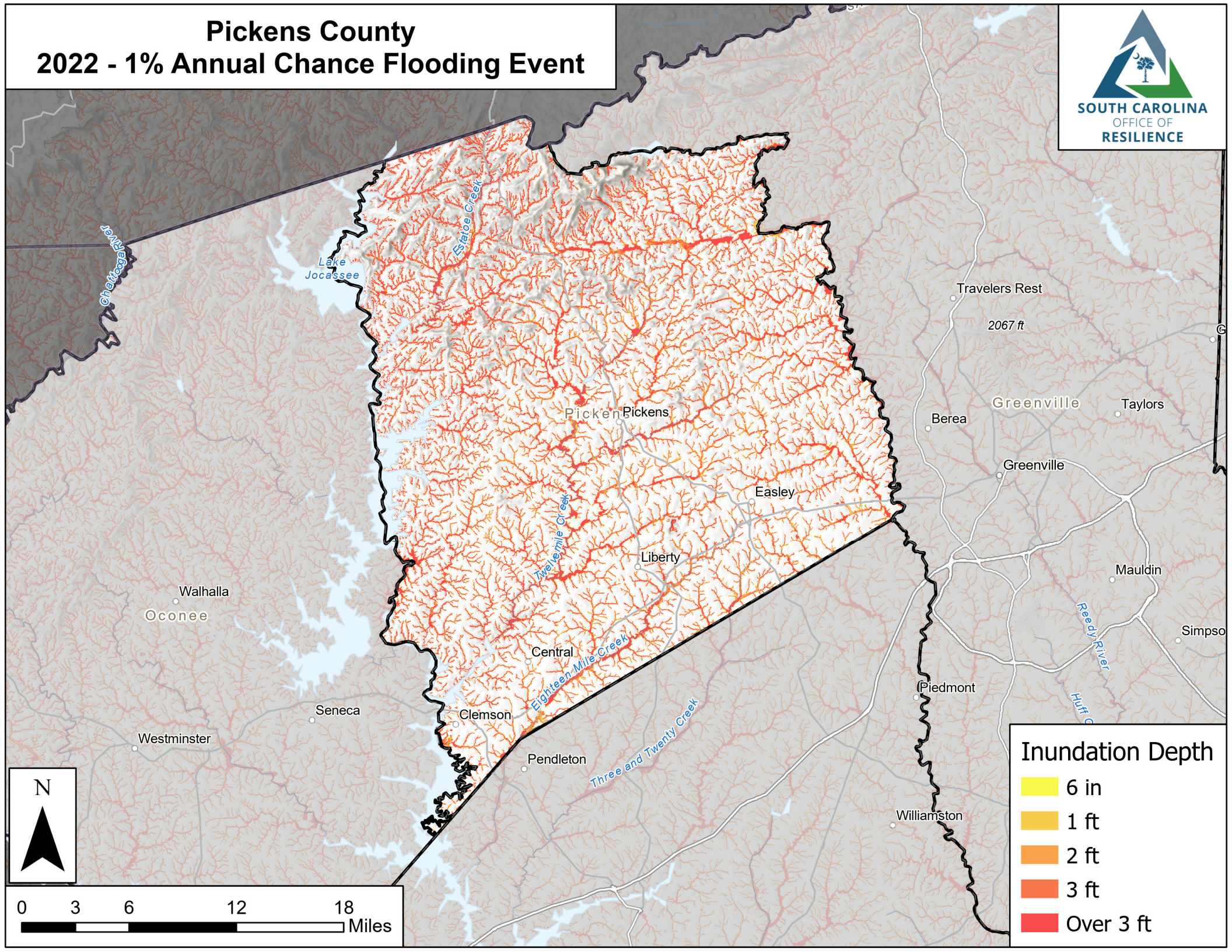


# Orangeburg County 2022 - 1% Annual Chance Flooding Event




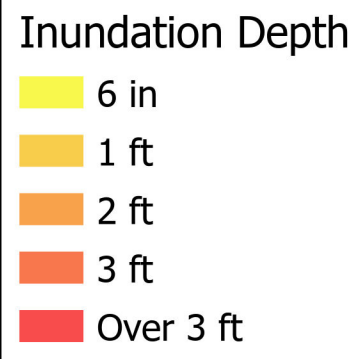
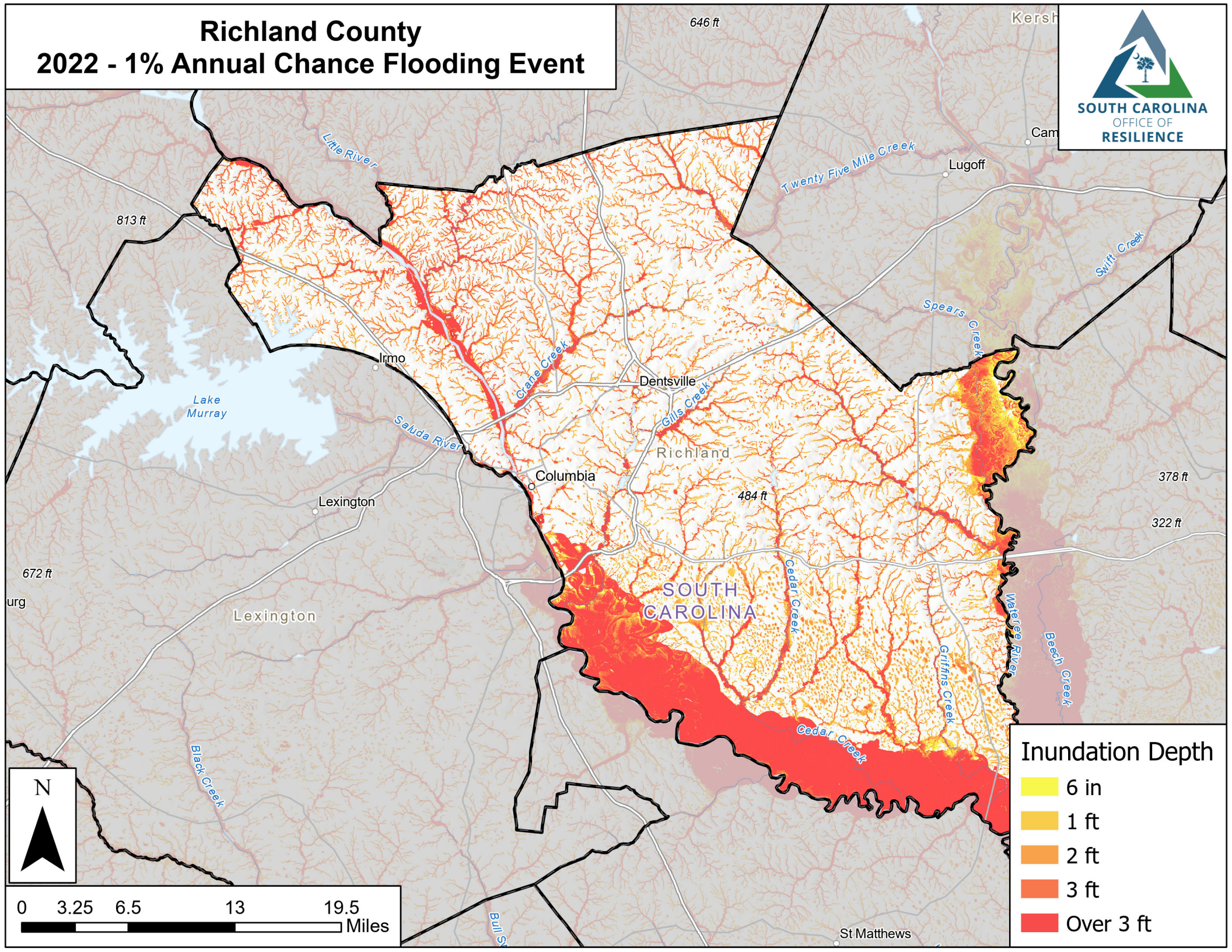


# Pickens County 2022 - 1% Annual Chance Flooding Event



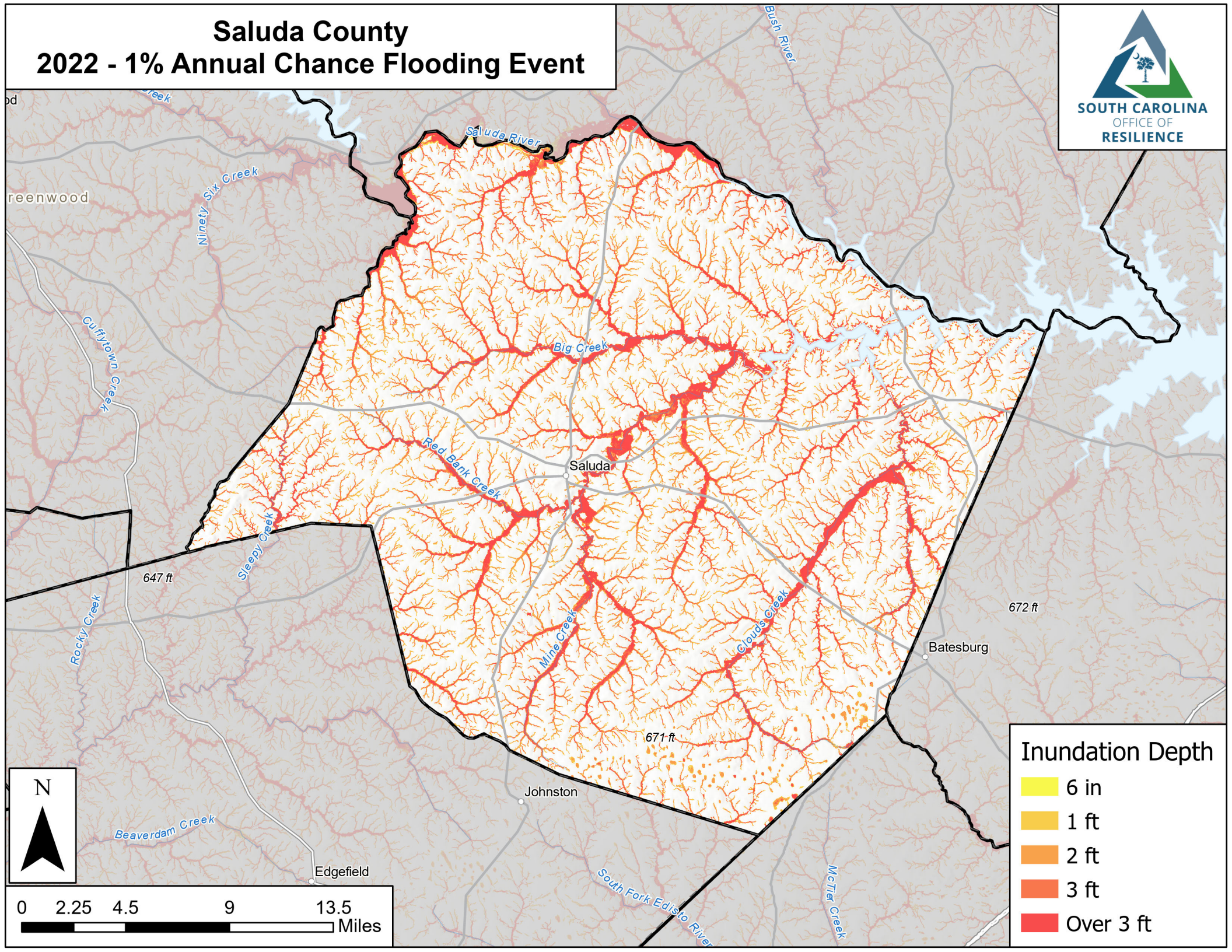


# Richland County 2022 - 1% Annual Chance Flooding Event





# Saluda County 2022 - 1% Annual Chance Flooding Event



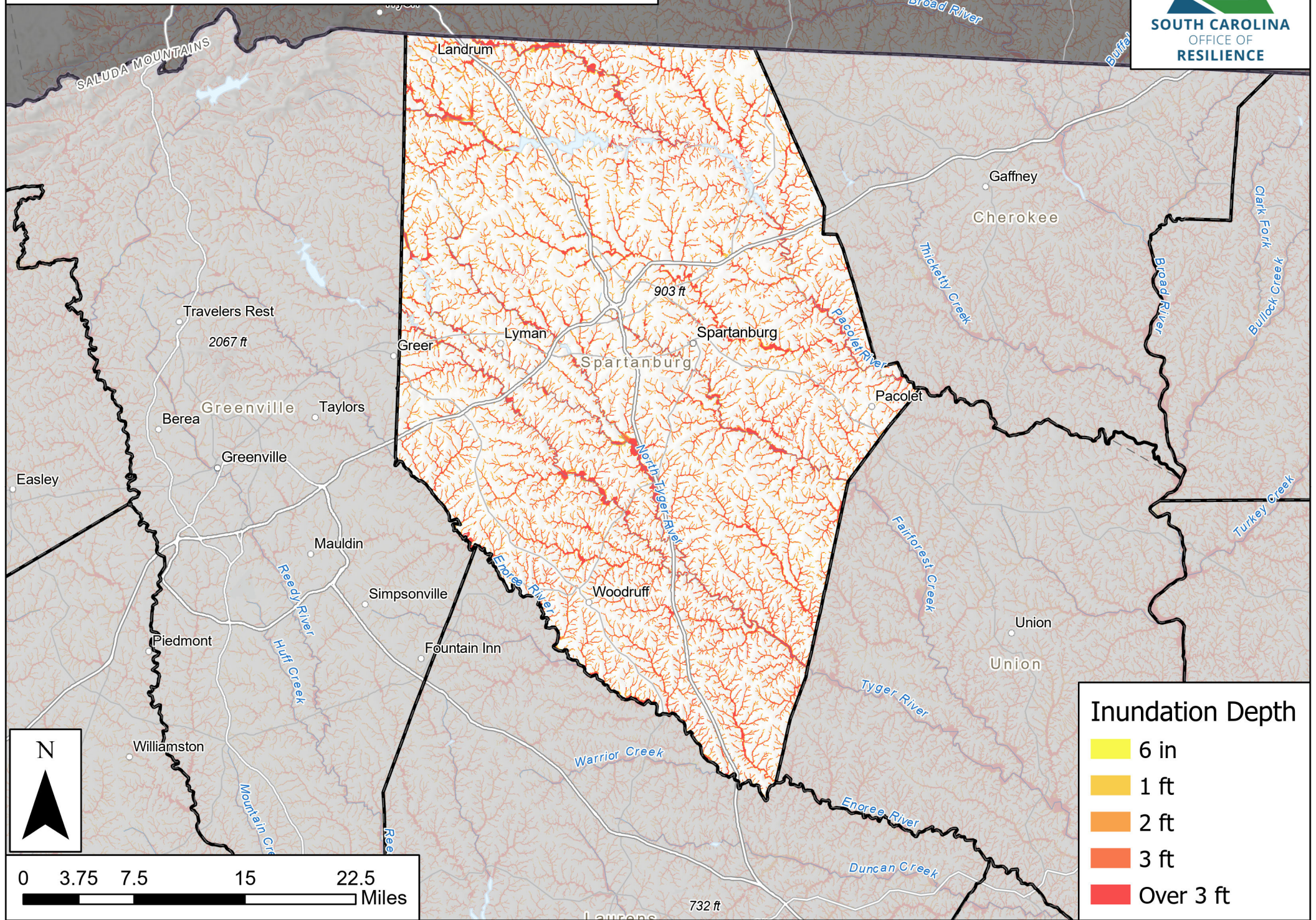
## Inundation Depth

- 6 in
- 1 ft
- 2 ft
- 3 ft
- Over 3 ft



# Spartanburg County

## 2022 - 1% Annual Chance Flooding Event




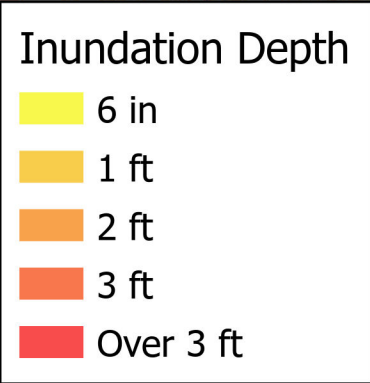
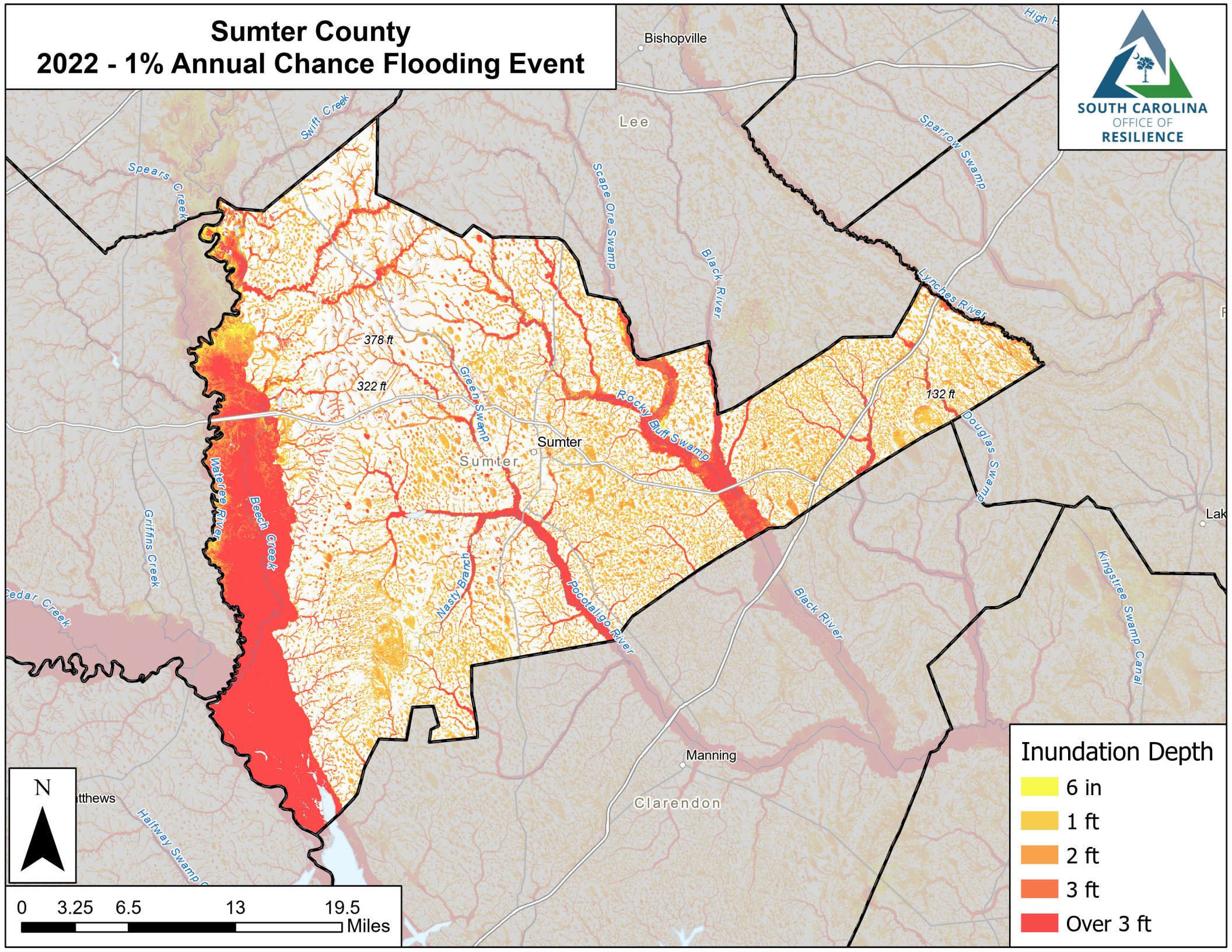
### Inundation Depth

- 6 in
- 1 ft
- 2 ft
- 3 ft
- Over 3 ft



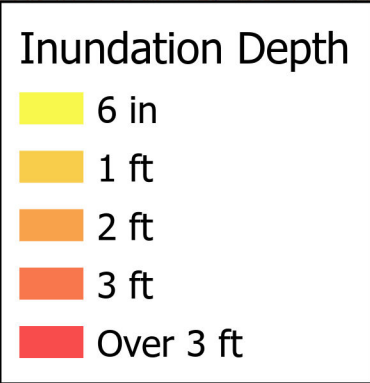
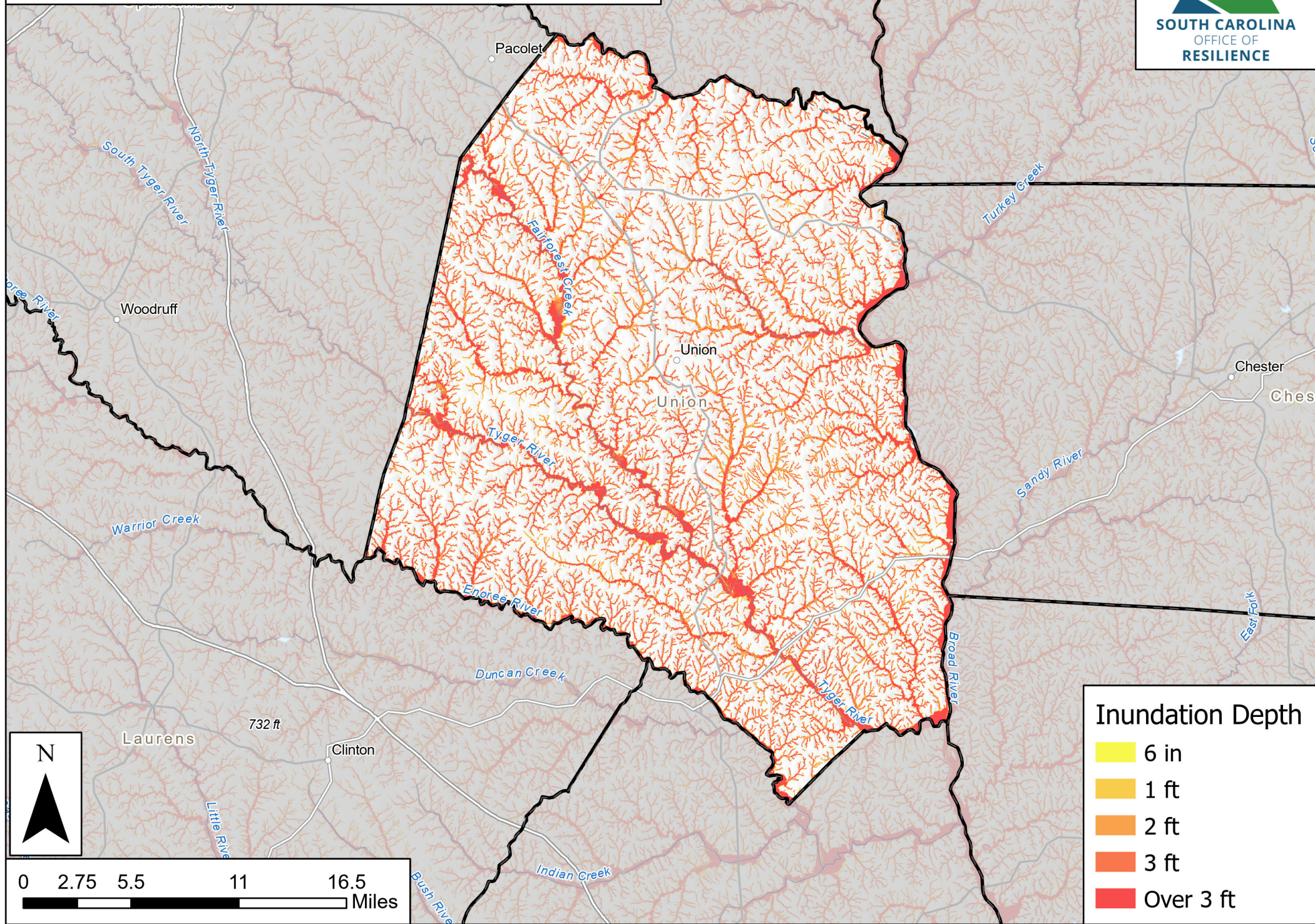


# Sumter County 2022 - 1% Annual Chance Flooding Event



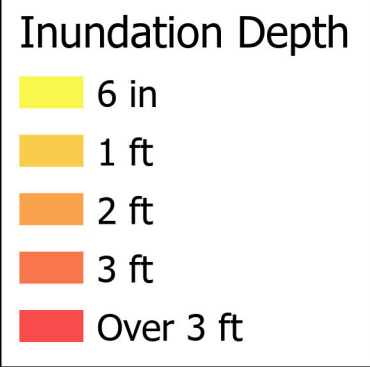
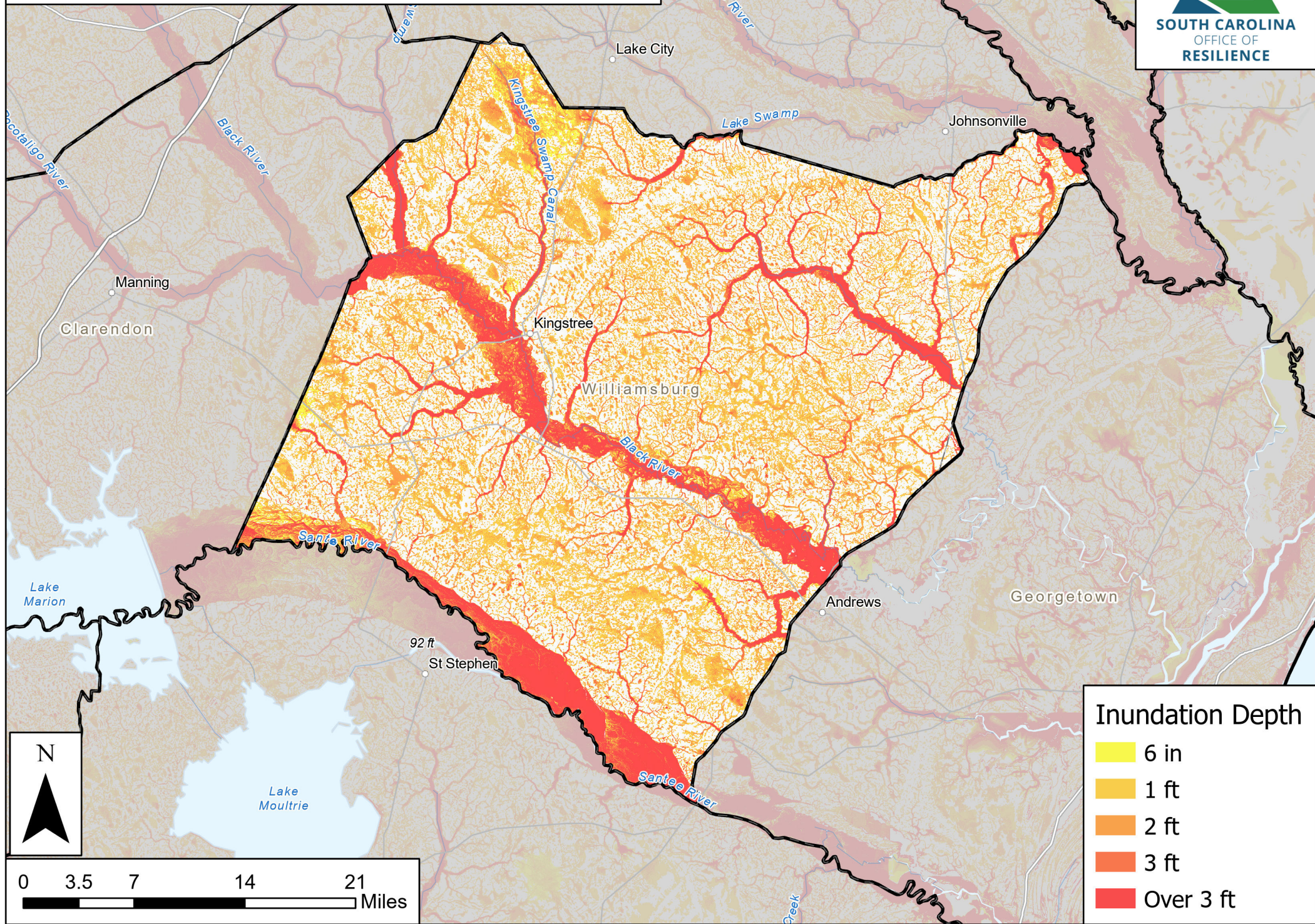


# Union County 2022 - 1% Annual Chance Flooding Event



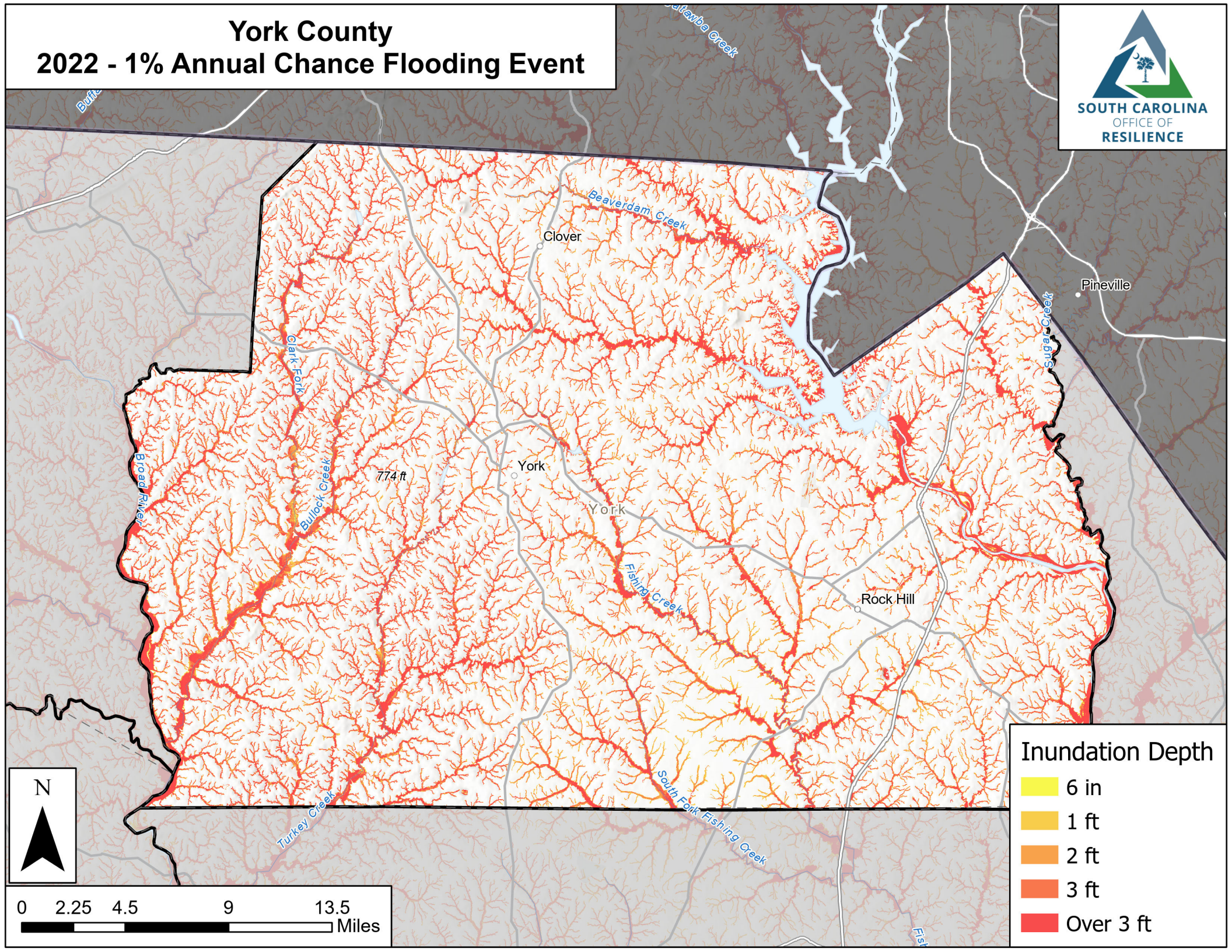


# Williamsburg County 2022 - 1% Annual Chance Flooding Event





# York County 2022 - 1% Annual Chance Flooding Event



### Inundation Depth

- 6 in
- 1 ft
- 2 ft
- 3 ft
- Over 3 ft

